

**NOTICE!!**

**These documents have been scanned!**

**Do not place un-scanned documents beneath this notice!**

**Do not remove this notice from this file!**

GPO Jacket No. 560-102  
Print Order 61540  
Rise Business Services, LLC  
Job=AZ15 7/3/2019



Box Number= AZ15146



Claim Begin-End: AMC348623-AMC348625

**1 Initial Receipt**



AZ15146-6

AMC348328-AMC349049

## CLAIM INDEX

DATE PREPARED: March 18, 1998

LEAD OWNER: James P. Lewis  
1002 Willow Drive, Apt. 38  
Chapel Hill, NC 27514

LEAD AMC NUMBER: AMC 348623

THRU

ENDING AMC NUMBER: AMC 348625

AMC NUMBER	*CLOSURE DECISION	CLAIM NAME	LOCATORS OF RECORD
AMC 348623		SHOESTRING NO. 2	JAMES P. LEWIS
AMC 348624		TRACE AMEGOES NO. 1	" "
AMC 348625		TRACE AMEGOES NO. 2	" "

UNITED STATES  
DEPARTMENT OF THE INTERIOR  
BUREAU OF LAND MANAGEMENT

RECEIPT AND ACCOUNTING ADVICE

NO. 2388301 04

TS/AZ 11/28/97

Subject: LOCATION FEE & SERVICE FEE (3) 1 5 11 75.00  
CLAIM MAINTENANCE FEE 1998 (3) 1 5 12 30.00  
Applicant: JAMES P. LEWIS 1 5 13 300.00

1002 WILLOW DR. APT 38  
CHAPEL HILL, NORTH CAROLINA 27514  
ADDRESS SAME  
Remitter: CASH

ENTERED IN COMPUTER

DEC 10 1997

LEASE MANAGEMENT DATA									
<input type="checkbox"/> NEW <input type="checkbox"/> UPDATE <input type="checkbox"/> PAYMENT									
ORIGINAL SERIAL NO.	ASG.	TYPE	ST.	CTY.	FUND SYMBOL	ACRES/UNITS	RATE		
AMC348623-348625					U 1997				
AMOUNT	ANV. DATE	EXP. DATE	BILL CYC.	S/C	DISTRICT	NEXT BILL	MISC. DATA	U of M	ACTUAL UNITS
ASSIGNMENT SERIAL NO.	ASG.	TYPE	ST.	CTY.	FUND SYMBOL	ACRES/UNITS	RATE		
AMOUNT	ANV. DATE	EXP. DATE	BILL CYC.	S/C	DISTRICT	NEXT BILL	MISC. DATA	U of M	ACTUAL UNITS

APPLY REMITTANCE				Remarks:
ACTION	FUND SYMBOL	CTY.	AMOUNT	
FILING FEE				
RENTAL				
UNEARNED				
REFUND				
TOTAL				
AMOUNT DUE				

BY: \_\_\_\_\_ DATE: \_\_\_\_\_

Lease in Escrow?  
 KGS?  
 Auto Escalates?  
 Auto Renew?  
 Of Interest?  
 Operating Rights?  
 Operator  
 Bond Filed?

FOR MMS USE ONLY		
BILLEE		FOREST REFUGE
NUMBER		
OCS SECTION		
CODE		

**NOTICE!!**

**These documents have been scanned!**

**Do not place un-scanned documents beneath this notice!**

**Do not remove this notice from this file!**

GPO Jacket No. 560-102  
Print Order 61540  
Rise Business Services, LLC  
Job=AZ15 7/3/2019



Box Number= AZ15146



Claim Begin-End: AMC348623-AMC348625

**2 Correspondence**



AZ15146-6

AMC348328-AMC349049

**NO  
DOCUMENTS  
FOUND**

NO DOCUMENTS FOUND  
NO DOCUMENTS FOUND

**NOTICE!!**

**These documents have been scanned!**

**Do not place un-scanned documents beneath this notice!**

**Do not remove this notice from this file!**

GPO Jacket No. 560-102  
Print Order 61540  
Rise Business Services, LLC  
Job=AZ15 7/3/2019



Box Number= AZ15146



Claim Begin-End: AMC348623-AMC348625

**3 Transfers**



AZ15146-6

AMC348328-AMC349049

**NO  
DOCUMENTS  
FOUND**

NO DOCUMENTS FOUND  
NO DOCUMENTS FOUND

**NOTICE!!**

**These documents have been scanned!**

**Do not place un-scanned documents beneath this notice!**

**Do not remove this notice from this file!**

GPO Jacket No. 560-102  
Print Order 61540  
Rise Business Services, LLC  
Job=AZ15 7/3/2019



Box Number= AZ15146



Claim Begin-End: AMC348623-AMC348625

**4 Annual Filings**



AZ15146-6

AMC348328-AMC349049



UNITED STATES  
DEPARTMENT OF THE INTERIOR  
BUREAU OF LAND MANAGEMENT

179

PER

348623

**MAINTENANCE FEE WAIVER CERTIFICATION**

FORM APPROVED  
OMB NO. 1004-0114  
Expires: January 31, 2020

SEE INSTRUCTIONS ON PAGE 2

1. This small miner waiver is filed for the assessment year beginning on September 1, 2019 and ending on September 1, 2020.
2. The undersigned and all related parties owned ten or fewer mining claims, mill, or tunnel sites located and maintained on Federal lands in the United States of America on September 1, 2019.
3. The undersigned have performed the assessment work required by law for each mining claim listed prior to filing this waiver and understand that by filing this form, the undersigned must file an affidavit of assessment work with the Bureau of Land Management (BLM) by the December 30th following the filing of this waiver.
4. The undersigned understand that if the assessment work obligation has not yet come due under 30 U.S.C. 28 (for those claims in their first assessment year only), a notice of intent to hold reciting this condition must be recorded by the December 30th following the filing of this waiver.
5. The undersigned understand that mill and tunnel sites may also be listed on this waiver and be waived from payment of the maintenance fee, and that a notice of intent to hold for these sites is required to be filed with the BLM by the December 30th following the filing of this waiver.
6. The undersigned understand and acknowledge that pursuant to 43 U.S.C. 1212 and 18 U.S.C. 1001, the filing or recording of a false, fictitious, or fraudulent document with the BLM may result in a fine of up to \$250,000, a prison term not to exceed five years, or both.
7. The mining claims, mill or tunnel sites for which this waiver from payment of the maintenance fees is requested are:

CLAIM OR SITE NAME	BLM RECORDATION SERIAL NUMBER
1. Shoestring No. 2	AMC 348623
2. Trace Amegoes No. 1	AMC 348624
3. Trace Amegoes No. 2	AMC 348625
4.	
5.	
6.	
7.	
8.	
9.	
10.	

The owner(s) (claimants) of the above mining claims and sites are:

James P. Lewis

(Owner's Name - Please Print)

1833 Jamison Road

(Owner's Mailing Address)

*James P. Lewis*  
(Owner's Signature)

Fairview

(City)

WV

(State)

26570

(Zip Code)

(Owner's Name - Please Print)

(Owner's Mailing Address)

(Owner's Signature)

(City)

(State)

(Zip Code)

(Owner's Name - Please Print)

(Owner's Mailing Address)

(Owner's Signature)

(City)

(State)

(Zip Code)

(Owner's Name - Please Print)

(Owner's Mailing Address)

(Owner's Signature)

(City)

(State)

(Zip Code)

(Continued on page 2)

ENTERED  
SEP 11 2019  
BT

2019 AUG 15 A 10:30  
RECEIVED  
STATE OFFICE  
PHOENIX, ARIZONA

*NEW*

(Owner's Name - Please Print)	(Owner's Signature)		
(Owner's Mailing Address)	(City)	(State)	(Zip Code)
(Owner's Name - Please Print)	(Owner's Signature)		
(Owner's Mailing Address)	(City)	(State)	(Zip Code)
(Owner's Name - Please Print)	(Owner's Signature)		
(Owner's Mailing Address)	(City)	(State)	(Zip Code)
(Owner's Name - Please Print)	(Owner's Signature)		
(Owner's Mailing Address)	(City)	(State)	(Zip Code)

18 U.S.C. 1001 and 43 U.S.C. 1212 make it a crime for any person knowingly and willfully to make to any department or agency of the United States any false, fictitious or fraudulent statements or representations as to any matter within its jurisdiction.

**INSTRUCTIONS**

1. This certification is made under the provisions of 43 U.S.C. § 1744 and 30 U.S.C. §28-28k and the regulations thereunder (43 CFR Part 3830).
2. The claimant(s) must fill in the dates in paragraph 1 for the beginning and ending of the assessment year for which this waiver is sought.
3. The claimant(s) must fill in the date in paragraph 2 for the beginning of the assessment year for which this waiver is sought.
4. All claim and site names and BLM serial numbers must be listed for the mining claims, mill sites, and tunnel sites for which the waiver is sought.
5. All owners of the mining claims, mill sites, and tunnel sites and their addresses must be given.
6. This waiver form must be signed by all the claimants or their designated agent, in original form. If an agent is designated, a notarized designation of agent, signed by all of the claimants with proper address given, must be submitted with this waiver.
7. This form must be filed no later than September 1st for the upcoming assessment year in the BLM State Office where the mining claims or sites are recorded, or the waiver cannot be granted by the BLM. (Example: To obtain a waiver for the assessment year 2012, which begins on September 1, 2011, you must qualify for and file for a waiver no later than September 1, 2011, in the proper BLM State Office.)
8. For all mining claims which require assessment work, you must record an affidavit of labor on or before the December 30th immediately following the filing of this waiver. For all other mining claims or sites waived, you must record a notice of intent to hold on or before the December 30th immediately following the filing of this waiver.
9. Mill and tunnel sites may also be listed on this waiver and be waived from payment of the maintenance fee. A notice of intent to hold for these sites is required to be filed by the December 30th following the filing of this waiver.

RECEIVED  
 STATE OFFICE  
 2019 AUG 15 A 10:30  
 PHOENIX, ARIZONA

**FOR OFFICIAL USE ONLY**

## NOTICES

**The Privacy Act** and 43 CFR 2.223(d) require that you be furnished the following information in connection with the information requested by this form.

**AUTHORITY:** 30 U.S.C. 28f and 43 CFR part 3835 permit collection of the information requested by this form.

**PRINCIPAL PURPOSE:** The BLM will use the information you provide to verify that the owner(s) (claimants(s)) of a mining claim has/have complied with 30 U.S.C. 28f and 43 CFR part 3835 and is/are entitled to perform assessment work in lieu of paying the maintenance fee for the mining claims listed on this form.

**ROUTINE USES:** The BLM will only disclose this information in accordance with the provisions at 43 CFR 2.231(b) and (c).

**EFFECT OF NOT PROVIDING INFORMATION:** Disclosure of the requested information is required by 30 U.S.C. 28f and 43 CFR part 3835 for those claimants qualified to request the small miner waiver allowed. Failure to submit all the requested information or to complete this form will delay the BLM's processing of the form and may preclude the BLM's acceptance of the maintenance fee waiver request, which may result in forfeiture of the mining claim or site by the claimant.

**The Paperwork Reduction Act** requires us to inform you that:

The BLM collects this information to determine whether or not you are qualified for waiver of maintenance fees.

Submission of the requested information is necessary to obtain or retain a benefit.

You do not have to respond to this or any other Federal agency-sponsored information collection unless it displays a currently valid OMB control number.

**BURDEN HOURS STATEMENT:** Public reporting burden for this form is estimated to average 20 minutes per response, including the time for reviewing instructions, gathering and maintaining data, and completing and reviewing the form. You may submit comments regarding the burden estimate or any other aspect of this form to: U.S. Department of the Interior, Bureau of Land Management (1004-0114), Bureau Information Collection Clearance Officer (WO-630), Mail Stop 401 LS, 1849 C St., N.W., Washington, D.C. 20240.

RECEIVED  
STATE OFFICE  
2019 AUG 15 A 10:30  
PHOENIX, ARIZONA

UNITED STATES  
DEPARTMENT OF THE INTERIOR  
BUREAU OF LAND MANAGEMENT

7

DER

348623

**MAINTENANCE FEE WAIVER CERTIFICATION**

FORM APPROVED  
OMB NO. 1004-0114  
Expires: January 31, 2020

SEE INSTRUCTIONS ON PAGE 2


1. This small miner waiver is filed for the assessment year beginning on September 1, 2020 and ending on September 1, 2021.
2. The undersigned and all related parties owned ten or fewer mining claims, mill, or tunnel sites located and maintained on Federal lands in the United States of America on September 1, 2020.
3. The undersigned have performed the assessment work required by law for each mining claim listed prior to filing this waiver and understand that by filing this form, the undersigned must file an affidavit of assessment work with the Bureau of Land Management (BLM) by the December 30th following the filing of this waiver.
4. The undersigned understand that if the assessment work obligation has not yet come due under 30 U.S.C. 28 (for those claims in their first assessment year only), a notice of intent to hold reciting this condition must be recorded by the December 30th following the filing of this waiver.
5. The undersigned understand that mill and tunnel sites may also be listed on this waiver and be waived from payment of the maintenance fee, and that a notice of intent to hold for these sites is required to be filed with the BLM by the December 30th following the filing of this waiver.
6. The undersigned understand and acknowledge that pursuant to 43 U.S.C. 1212 and 18 U.S.C. 1001, the filing or recording of a false, fictitious, or fraudulent document with the BLM may result in a fine of up to \$250,000, a prison term not to exceed five years, or both.
7. The mining claims, mill or tunnel sites for which this waiver from payment of the maintenance fees is requested are:

CLAIM OR SITE NAME	BLM RECORDATION SERIAL NUMBER
1. Shoestring No. 2 ✓	AMC 348623
2. Trace Amegoes No. 1	AMC 348624
3. Trace Amegoes No. 2	AMC 348625
4.	
5.	
6.	
7.	
8.	
9.	
10.	

RECEIVED  
 BLM AZ STATE OFFICE  
 2020 MAR 16 P 2 40  
 PHOENIX, ARIZONA

The owner(s) (claimants) of the above mining claims and sites are:

James P. Lewis  
 \_\_\_\_\_  
 (Owner's Name - Please Print)  
 817 Vermont Avenue  
 \_\_\_\_\_  
 (Owner's Mailing Address)

  
 \_\_\_\_\_  
 (Owner's Signature)  
 Fairmont WV 26554  
 \_\_\_\_\_  
 (City) (State) (Zip Code)

\_\_\_\_\_  
 (Owner's Name - Please Print)  
 \_\_\_\_\_  
 (Owner's Mailing Address)

\_\_\_\_\_  
 (Owner's Signature)  
 \_\_\_\_\_  
 (City) (State) (Zip Code)

\_\_\_\_\_  
 (Owner's Name - Please Print)  
 \_\_\_\_\_  
 (Owner's Mailing Address)

\_\_\_\_\_  
 (Owner's Signature)  
 \_\_\_\_\_  
 (City) (State) (Zip Code)

\_\_\_\_\_  
 (Owner's Name - Please Print)  
 \_\_\_\_\_  
 (Owner's Mailing Address)

\_\_\_\_\_  
 (Owner's Signature)  
 \_\_\_\_\_  
 (City) (State) (Zip Code)

(Owner's Name - Please Print)	(Owner's Signature)		
(Owner's Mailing Address)	(City)	(State)	(Zip Code)
(Owner's Name - Please Print)	(Owner's Signature)		
(Owner's Mailing Address)	(City)	(State)	(Zip Code)
(Owner's Name - Please Print)	(Owner's Signature)		
(Owner's Mailing Address)	(City)	(State)	(Zip Code)
(Owner's Name - Please Print)	(Owner's Signature)		
(Owner's Mailing Address)	(City)	(State)	(Zip Code)

RECEIVED  
 BLM ARIZONA STATE OFFICE  
 2020 MAR 16 9:24 AM  
 PHOENIX, ARIZONA

18 U.S.C. 1001 and 43 U.S.C. 1212 make it a crime for any person knowingly and willfully to make to any department or agency of the United States any false, fictitious or fraudulent statements or representations as to any matter within its jurisdiction.

**INSTRUCTIONS**

1. This certification is made under the provisions of 43 U.S.C. § 1744 and 30 U.S.C. §28-28k and the regulations thereunder (43 CFR Part 3830).
2. The claimant(s) must fill in the dates in paragraph 1 for the beginning and ending of the assessment year for which this waiver is sought.
3. The claimant(s) must fill in the date in paragraph 2 for the beginning of the assessment year for which this waiver is sought.
4. All claim and site names and BLM serial numbers must be listed for the mining claims, mill sites, and tunnel sites for which the waiver is sought.
5. All owners of the mining claims, mill sites, and tunnel sites and their addresses must be given.
6. This waiver form must be signed by all the claimants or their designated agent, in original form. If an agent is designated, a notarized designation of agent, signed by all of the claimants with proper address given, must be submitted with this waiver.
7. This form must be filed no later than September 1st for the upcoming assessment year in the BLM State Office where the mining claims or sites are recorded, or the waiver cannot be granted by the BLM. (Example: To obtain a waiver for the assessment year 2012, which begins on September 1, 2011, you must qualify for and file for a waiver no later than September 1, 2011, in the proper BLM State Office.)
8. For all mining claims which require assessment work, you must record an affidavit of labor on or before the December 30th immediately following the filing of this waiver. For all other mining claims or sites waived, you must record a notice of intent to hold on or before the December 30th immediately following the filing of this waiver.
9. Mill and tunnel sites may also be listed on this waiver and be waived from payment of the maintenance fee. A notice of intent to hold for these sites is required to be filed by the December 30th following the filing of this waiver.

FOR OFFICIAL USE ONLY

## NOTICES

**The Privacy Act** and 43 CFR 2.223(d) require that you be furnished the following information in connection with the information requested by this form.

**AUTHORITY:** 30 U.S.C. 28f and 43 CFR part 3835 permit collection of the information requested by this form.

**PRINCIPAL PURPOSE:** The BLM will use the information you provide to verify that the owner(s) (claimants(s)) of a mining claim has/have complied with 30 U.S.C. 28f and 43 CFR part 3835 and is/are entitled to perform assessment work in lieu of paying the maintenance fee for the mining claims listed on this form.

**ROUTINE USES:** The BLM will only disclose this information in accordance with the provisions at 43 CFR 2.231(b) and (c).

**EFFECT OF NOT PROVIDING INFORMATION:** Disclosure of the requested information is required by 30 U.S.C. 28f and 43 CFR part 3835 for those claimants qualified to request the small miner waiver allowed. Failure to submit all the requested information or to complete this form will delay the BLM's processing of the form and may preclude the BLM's acceptance of the maintenance fee waiver request, which may result in forfeiture of the mining claim or site by the claimant.

**The Paperwork Reduction Act** requires us to inform you that:

The BLM collects this information to determine whether or not you are qualified for waiver of maintenance fees.

Submission of the requested information is necessary to obtain or retain a benefit.

You do not have to respond to this or any other Federal agency-sponsored information collection unless it displays a currently valid OMB control number.

**BURDEN HOURS STATEMENT:** Public reporting burden for this form is estimated to average 20 minutes per response, including the time for reviewing instructions, gathering and maintaining data, and completing and reviewing the form. You may submit comments regarding the burden estimate or any other aspect of this form to: U.S. Department of the Interior, Bureau of Land Management (1004-0114), Bureau Information Collection Clearance Officer (WO-630), Mail Stop 401 LS, 1849 C St., N.W., Washington, D.C. 20240.

RECEIVED  
BLM AZ STATE OFFICE  
2020 MAR 16 P 2:41  
PHOENIX, ARIZONA

48

AMC 348623

MAINTENANCE FEE WAIVER CERTIFICATION

FORM APPROVED  
OMB NO. 1004-0114  
Expires: January 31, 2020

SEE INSTRUCTIONS ON PAGE 2

1. This small miner waiver is filed for the assessment year beginning on September 1, 2018 and ending on September 1, 2019.
2. The undersigned and all related parties owned ten or fewer mining claims, mill, or tunnel sites located and maintained on Federal lands in the United States of America on September 1, 2018.
3. The undersigned have performed the assessment work required by law for each mining claim listed prior to filing this waiver and understand that by filing this form, the undersigned must file an affidavit of assessment work with the Bureau of Land Management (BLM) by the December 30th following the filing of this waiver.
4. The undersigned understand that if the assessment work obligation has not yet come due under 30 U.S.C. 28 (for those claims in their first assessment year only), a notice of intent to hold reciting this condition must be recorded by the December 30th following the filing of this waiver.
5. The undersigned understand that mill and tunnel sites may also be listed on this waiver and be waived from payment of the maintenance fee, and that a notice of intent to hold for these sites is required to be filed with the BLM by the December 30th following the filing of this waiver.
6. The undersigned understand and acknowledge that pursuant to 43 U.S.C. 1212 and 18 U.S.C. 1001, the filing or recording of a false, fictitious, or fraudulent document with the BLM may result in a fine of up to \$250,000, a prison term not to exceed five years, or both.
7. The mining claims, mill or tunnel sites for which this waiver from payment of the maintenance fees is requested are:

CLAIM OR SITE NAME	BLM RECORDATION SERIAL NUMBER
1. Shoestring No. 2	AMC 348623
2. Trace Amegoes No. 1	AMC 348624
3. Trace Amegoes No. 2	AMC 348625
4.	
5.	
6.	
7.	
8.	
9.	
10.	

The owner(s) (claimants) of the above mining claims and sites are:

James P. Lewis

(Owner's Name - Please Print)

1833 Jamison Road

(Owner's Mailing Address)

*James P. Lewis*  
(Owner's Signature)

Fairview WV 26570

(City) (State) (Zip Code)

(Owner's Name - Please Print)

(Owner's Mailing Address)

(Owner's Signature)

(City) (State) (Zip Code)

(Owner's Name - Please Print)

(Owner's Mailing Address)

(Owner's Signature)

(City) (State) (Zip Code)

(Owner's Name - Please Print)

(Owner's Mailing Address)

(Owner's Signature)

(City) (State) (Zip Code)

483  
ENTERED  
SEP 07 2018  
BY: *[Signature]*

RECEIVED  
BLM STATE OFFICE  
2018 MAR 14 P 12:03  
PHOENIX, ARIZONA

*[Handwritten initials]*

348623

When Recorded Return Document to:

James Patrick Lewis  
1833 Jamison Road  
Fairview, WV 26570

Check here is this is a change of address.

Telephone: \_\_\_\_\_

E-mail address: \_\_\_\_\_

**AFFIDAVIT OF PERFORMANCE OF ANNUAL WORK**

1. State of Arizona, County of Maricopa ss:

2. I (Name) James Patrick Lewis

3. Reside at (Address) 1833 Jamison Road

City Fairview County Marion

RECEIVED  
STATE OFFICE  
2018 MAY 14 P 12:03  
PHOENIX, ARIZONA  
BLM  
Date  
Stamp

State WV Zip 26570 being duly sworn, depose and say that I am a citizen of the United States, more than eighteen years of age, and that all of the facts set forth in this affidavit, subject to the provisions and penalties of 18 U.S.C. 1001 pertaining to the filing of false, fictitious, or fraudulent statements with the United States, are true and correct according to the best of my knowledge, information and belief.

4. Owner's name and address (If not shown in Items 1-3 above).  
same as above

5. That I am personally acquainted with the mining claim(s). The work and improvements were made by and at the expense of the owner(s) of said claim(s). Said contiguous group of claims, listed on this document, are situated in the Goldfield (optional) Mining District; Maricopa County, Arizona.

Line No.	AMC NUMBER	CLAIM/SITE NAME	COUNTY RECORDER DATA (If available)	TWP	RNG	SEC
1	348623	Shoestring No 2	97-0838589	2N	9E	30
2	348624	Trace Amegoes No 1	97-0838590	2N	9E	30
3	348625	Trace Amegoes No 2	97-0838591	2N	9E	30
4						
5						
6						

# 4162610

Form: MCF108  
Revised July 2014  
Page 1 of 2  
MAY 15 2018  
BY: RAM



RECEIVED  
STATE OFFICE  
2018 MAY 14 P 12:03  
PHOENIX, ARIZONA

BLM  
Date  
Stamp

7						
8						
9						
10						

6. That between the dates starting at 12 o'clock noon on September 1, 20 17 and ending at 12 o'clock noon on September 1, 2018 at least \$ 600.00 dollars worth of work and improvements were done and performed upon said claim(s) or upon one or more of a contiguous group of claims for the benefit of all, wholly or partly outside of a contiguous group of claims for the benefit of all, not including the location work.

7. That the following persons were employed to perform the work and improvements described herein: \_\_\_\_\_  
**Ralph Lewis**

8. That the work and improvements performed were: Drilling, prospecting and general mining  
Maintenance & development of claims


9. Dated: 13 Apr 2018 Signature: *James P. Lewis* (James P. Lewis)

SUBSCRIBED AND SWORN TO before me, a Notary Public, this 13<sup>th</sup> day of April 2018

By: James Lewis

Notary Public *Meredith Kueff*

My Commission Expires May 14, 2023



**Bureau of Land Management**  
**Arizona State Office**  
[www.blm.gov/az](http://www.blm.gov/az)

No. of Claims: \_\_\_\_\_ x \$10 = \_\_\_\_\_  
 Check No.: \_\_\_\_\_ Init. \_\_\_\_\_  
 Receipt No.: \_\_\_\_\_  
**For BLM Use Only**

**United States Department of the Interior  
Bureau of Land Management**

Receipt

DIV OF LANDS, MINRLS & ENERGY

ONE N CENTRAL AVE

PHOENIX, AZ 85004 -4427

Phone: 602-417-9200

No:

4162610

<b>Transaction #:</b> 4276890	
<b>Date of Transaction:</b> 05/14/2018	
CUSTOMER:	
JAMES LEWIS 1833 JAMISON RD FAIRVIEW, WV 26570-9369 US	

LINE #	QTY	DESCRIPTION	REMARKS	UNIT PRICE	TOTAL
1	1.00	LOCATABLE MINERALS / MINING CLAIMS- NOT NEW-UNADJUD, ONE AUTH NO. ONLY / MINING CLAIM MONEY RECEIVED CASES: AMC348623/\$30.00	POL 2018/3 WAV	- n/a -	30.00
<b>TOTAL:</b>					<b>\$30.00</b>

PAYMENT INFORMATION			
1	AMOUNT:	30.00	POSTMARKED: N/A
	TYPE:	CASH	RECEIVED: 05/14/2018
	NAME:	LEWIS, JAMES 1833 JAMISON RD FAIRVIEW WV 26570-9369 US	

REMARKS

This receipt was generated by the automated BLM Collections and Billing System and is a paper representation of a portion of the official electronic record contained therein.

UNITED STATES  
DEPARTMENT OF THE INTERIOR  
BUREAU OF LAND MANAGEMENT

66 *ELG*

AMC 348623

MAINTENANCE FEE WAIVER CERTIFICATION

FORM APPROVED  
OMB NO. 1004-0114  
Expires: January 31, 2020

SEE INSTRUCTIONS ON PAGE 2

- This small miner waiver is filed for the assessment year beginning on September 1, 2017 and ending on September 1, 2018.
- The undersigned and all related parties owned ten or fewer mining claims, mill, or tunnel sites located and maintained on Federal lands in the United States of America on September 1, 2017.
- The undersigned have performed the assessment work required by law for each mining claim listed prior to filing this waiver and understand that by filing this form, the undersigned must file an affidavit of assessment work with the Bureau of Land Management (BLM) by the December 30th following the filing of this waiver.
- The undersigned understand that if the assessment work obligation has not yet come due under 30 U.S.C. 28 (for those claims in their first assessment year only), a notice of intent to hold reciting this condition must be recorded by the December 30th following the filing of this waiver.
- The undersigned understand that mill and tunnel sites may also be listed on this waiver and be waived from payment of the maintenance fee, and that a notice of intent to hold for these sites is required to be filed with the BLM by the December 30th following the filing of this waiver.
- The undersigned understand and acknowledge that pursuant to 43 U.S.C. 1212 and 18 U.S.C. 1001, the filing or recording of a false, fictitious, or fraudulent document with the BLM may result in a fine of up to \$250,000, a prison term not to exceed five years, or both.
- The mining claims, mill or tunnel sites for which this waiver from payment of the maintenance fees is requested are:

CLAIM OR SITE NAME	BLM RECORDATION SERIAL NUMBER
1. Shoestring No. 2	AMC 348623
2. Trace Amegoes No. 1	AMC 348624
3. Trace Amegoes No. 2	AMC 348625
4.	
5.	
6.	
7.	
8.	
9.	
10.	

The owner(s) (claimants) of the above mining claims and sites are:

James P. Lewis ✓  
 (Owner's Name - Please Print)  
 1833 Jamison Road  
 (Owner's Mailing Address)  
 Fairview (City) WV (State) 26570 (Zip Code)  
 (Owner's Signature)

-----  
 AC-483  
 ENTERED SEP 01 2017  
 (Owner's Name - Please Print) (Owner's Signature)  
 (Owner's Mailing Address) (City) (State) (Zip Code)

-----  
 PHOENIX, ARIZONA  
 2017 JUL 12 P 1:39  
 (Owner's Name - Please Print) (Owner's Signature)  
 (Owner's Mailing Address) (City) (State) (Zip Code)

-----  
 RECEIVED BLM AZ STATE OFFICE  
 (Owner's Name - Please Print) (Owner's Signature)  
 (Owner's Mailing Address) (City) (State) (Zip Code)

(Continued on page 2)

*n/w check*  
*3.25*

(Owner's Name - Please Print)	(Owner's Signature)		
(Owner's Mailing Address)	(City)	(State)	(Zip Code)
(Owner's Name - Please Print)	(Owner's Signature)		
(Owner's Mailing Address)	(City)	(State)	(Zip Code)
(Owner's Name - Please Print)	(Owner's Signature)		
(Owner's Mailing Address)	(City)	(State)	(Zip Code)
(Owner's Name - Please Print)	(Owner's Signature)		
(Owner's Mailing Address)	(City)	(State)	(Zip Code)

18 U.S.C. 1001 and 43 U.S.C. 1212 make it a crime for any person knowingly and willfully to make to any department or agency of the United States any false, fictitious or fraudulent statements or representations as to any matter within its jurisdiction.

**INSTRUCTIONS**

1. This certification is made under the provisions of 43 U.S.C. § 1744 and 30 U.S.C. §28-28k and the regulations thereunder (43 CFR Part 3830).
2. The claimant(s) must fill in the dates in paragraph 1 for the beginning and ending of the assessment year for which this waiver is sought.
3. The claimant(s) must fill in the date in paragraph 2 for the beginning of the assessment year for which this waiver is sought.
4. All claim and site names and BLM serial numbers must be listed for the mining claims, mill sites, and tunnel sites for which the waiver is sought.
5. All owners of the mining claims, mill sites, and tunnel sites and their addresses must be given.
6. This waiver form must be signed by all the claimants or their designated agent, in original form. If an agent is designated, a notarized designation of agent, signed by all of the claimants with proper address given, must be submitted with this waiver.
7. This form must be filed no later than September 1st for the upcoming assessment year in the BLM State Office where the mining claims or sites are recorded, or the waiver cannot be granted by the BLM. (Example: To obtain a waiver for the assessment year 2012, which begins on September 1, 2011, you must qualify for and file for a waiver no later than September 1, 2011, in the proper BLM State Office.)
8. For all mining claims which require assessment work, you must record an affidavit of labor on or before the December 30th immediately following the filing of this waiver. For all other mining claims or sites waived, you must record a notice of intent to hold on or before the December 30th immediately following the filing of this waiver.
9. Mill and tunnel sites may also be listed on this waiver and be waived from payment of the maintenance fee. A notice of intent to hold for these sites is required to be filed by the December 30th following the filing of this waiver.

RECEIVED  
 BLM AZ STATE OFFICE  
 2017 JUL 12 P 1:39  
 FOR OFFICIAL USE ONLY  
 TUCSON, ARIZONA

UNITED STATES DEPARTMENT OF THE INTERIOR  
BUREAU OF LAND MANAGEMENT

MC NATIONWIDE CLAIMANT LISTING  
September 06, 2017

Cust	AZ CLAIMANT	National Total
LEWIS JAMES P 1833 JAMISON RD FAIRVIEW, WV 26570-9369	3	3

348623

When Recorded Return Document to:

James Patrick Lewis  
1833 Jamison Road  
Fairview, WV 26570

Check here is this is a change of address.

Telephone: \_\_\_\_\_

E-mail address: \_\_\_\_\_

**AFFIDAVIT OF PERFORMANCE OF ANNUAL WORK**

1. State of Arizona, County of Maricopa ss:

2. I (Name) James Patrick Lewis

3. Reside at (Address) 1833 Jamison Road

City Fairview County Marion

RECEIVED  
BLM AZ STATE OFFICE  
2011 JUL 12 P 1:39  
PHOENIX, ARIZONA  
BLM  
Date  
Stamp

State WV Zip 26570 being duly sworn, depose and say that I am a citizen of the United States, more than eighteen years of age, and that all of the facts set forth in this affidavit, subject to the provisions and penalties of 18 U.S.C. 1001 pertaining to the filing of false, fictitious, or fraudulent statements with the United States, are true and correct according to the best of my knowledge, information and belief.

4. Owner's name and address (If not shown in Items 1-3 above).  
same as above

5. That I am personally acquainted with the mining claim(s). The work and improvements were made by and at the expense of the owner(s) of said claim(s). Said contiguous group of claims, listed on this document, are situated in th

Goldfield (optional) Mining District; Maricopa County, Arizona.

Line No.	AMC NUMBER	CLAIM/SITE NAME	COUNTY RECORDER DATA (If available)	TWP	RNG	SEC
1	348623	Shoestring No 2	97-0838589	2N	9E	30
2	348624	Trace Amegoes No 1	97-0838590	2N	9E	30
3	348625	Trace Amegoes No 2	97-0838591	2N	9E	30
4						
5						
6						

ENTERED  
JUL 13 2017  
BY: R. Am

RECEIVED  
BLM AZ STATE OFFICE  
2017 JUL 12 P 1:30  
PHOENIX, ARIZONA

BLM  
Date  
Stamp

7						
8						
9						
10						

6. That between the dates starting at 12 o'clock noon on September 1, 2016 and ending at 12 o'clock noon on September 1, 2017 at least \$ **600.00** dollars worth of work and improvements were done and performed upon said claim(s) or upon one or more of a contiguous group of claims for the benefit of all, wholly or partly outside of a contiguous group of claims for the benefit of all, not including the location work.

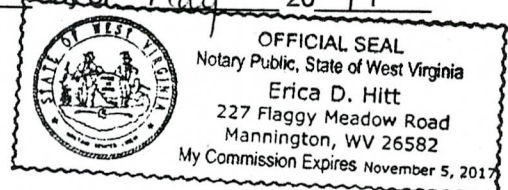
7. That the following persons were employed to perform the work and improvements described herein: Ralph Lewis

8. That the work and improvements performed were: road maintenance  
Maintenance & development of claims  
Drilling, prospecting and general mining

9. Dated: 12 May 2017 Signature: [Signature]

SUBSCRIBED AND SWORN TO before me, a Notary Public, this 12<sup>th</sup> day of May 20 17

By: Erica D. Hitt  
Notary Public Erica D. Hitt  
My Commission Expires Nov. 5, 2017



Bureau of Land Management  
Arizona State Office  
[www.blm.gov/az](http://www.blm.gov/az)

No. of Claims: 3 x \$10 = 30.00  
Check No.: cash Init. [Signature]  
Receipt No.: 3886347  
For BLM Use Only

**United States Department of the Interior**  
**Bureau of Land Management**  
 DIV OF LANDS, MINRLS & ENERGY  
 ONE N CENTRAL AVE  
 PHOENIX, AZ 85004 -4427  
 Phone: 602-417-9200

Receipt

No: 3886347

<b>Transaction #:</b> 3995551	
<b>Date of Transaction:</b> 07/12/2017	
CUSTOMER:	
JAMES LEWIS 1833 JAMISON RD FAIRVIEW, WV 26570-9369 US	

LINE #	QTY	DESCRIPTION	REMARKS	UNIT PRICE	TOTAL
1	1.00	LOCATABLE MINERALS / MINING CLAIMS- NOT NEW-UNADJUD, ONE AUTH NO. ONLY / MINING CLAIM MONEY RECEIVED <b>CASES: AMC348623/\$30.00</b>	2017 POL & 2018 WAIV (3)	- n/a -	30.00
<b>TOTAL:</b>					<b>\$30.00</b>

PAYMENT INFORMATION					
1	AMOUNT:	30.00	POSTMARKED:	N/A	
	TYPE:	CASH	RECEIVED:	07/12/2017	
	NAME:	LEWIS, JAMES 1833 JAMISON RD FAIRVIEW WV 26570-9369 US			

REMARKS	

This receipt was generated by the automated BLM Collections and Billing System and is a paper representation of a portion of the official electronic record contained therein.



UNITED STATES  
DEPARTMENT OF THE INTERIOR  
BUREAU OF LAND MANAGEMENT

**MAINTENANCE FEE WAIVER CERTIFICATION**

48

348623

FORM APPROVED  
OMB NO. 1004-0114  
Expires: October 31, 2016

SEE INSTRUCTIONS ON PAGE 2

- This small miner waiver is filed for the assessment year beginning on September 1, 2016 and ending on September 1, 2017.
- The undersigned and all related parties owned ten or fewer mining claims, mill, or tunnel sites located and maintained on Federal lands in the United States of America on September 1, 2016.
- The undersigned have performed the assessment work required by law for each mining claim listed prior to filing this waiver and understand that by filing this form, the undersigned must file an affidavit of assessment work with the Bureau of Land Management (BLM) by the December 30th following the filing of this waiver.
- The undersigned understand that if the assessment work obligation has not yet come due under 30 U.S.C. 28 (for those claims in their first assessment year only), a notice of intent to hold reciting this condition must be recorded by the December 30th following the filing of this waiver.
- The undersigned understand that mill and tunnel sites may also be listed on this waiver and be waived from payment of the maintenance fee, and that a notice of intent to hold for these sites is required to be filed with the BLM by the December 30th following the filing of this waiver.
- The undersigned understand and acknowledge that pursuant to 43 U.S.C. 1212 and 18 U.S.C. 1001, the filing or recording of a false, fictitious, or fraudulent document with the BLM may result in a fine of up to \$250,000, a prison term not to exceed five years, or both.
- The mining claims, mill or tunnel sites for which this waiver from payment of the maintenance fees is requested are:

CLAIM OR SITE NAME	BLM RECORDATION SERIAL NUMBER
1. Shoestring No. 2 ✓	AMC 348623
2. Trace Amegoes No. 1	AMC 348624
3. Trace Amegoes No. 2	AMC 348625
4.	
5.	
6.	
7.	
8.	
9.	
10.	

The owner(s) (claimants) of the above mining claims and sites are:

James P. Lewis

(Owner's Name - Please Print)

1833 Jamison Road

(Owner's Mailing Address)

*James P. Lewis*  
Fairview

(Owner's Signature)

Fairview

(City)

WV

(State)

26570

(Zip Code)

(Owner's Name - Please Print)

(Owner's Mailing Address)

(Owner's Signature)

(City)

(State)

(Zip Code)

(Owner's Name - Please Print)

(Owner's Mailing Address)

(Owner's Signature)

(City)

(State)

(Zip Code)

(Owner's Name - Please Print)

(Owner's Mailing Address)

(Owner's Signature)

(City)

(State)

(Zip Code)

(Continued on page 2)

PHOENIX, ARIZONA

2016 JUN 10 10:57

RECEIVED BLM AZ STATE OFFICE

ENTERED  
483  
AUG 29 2016  
BY: *km*

*nmw*  
*km*

348623

When Recorded Return Document to:

James Patrick Lewis  
1833 Jamison Road  
Fairview, WV 26570

Check here is this is a change of address.

Telephone: \_\_\_\_\_

E-mail address: \_\_\_\_\_


**AFFIDAVIT OF PERFORMANCE OF ANNUAL WORK**

1. State of Arizona, County of Maricopa ss:

2. I (Name) James Patrick Lewis

3. Reside at (Address) 1833 Jamison Road

City Fairview County Marion



State WV Zip 26570 being duly sworn, depose and say that I am a citizen of the United States, more than eighteen years of age, and that all of the facts set forth in this affidavit, subject to the provisions and penalties of 18 U.S.C. 1001 pertaining to the filing of false, fictitious, or fraudulent statements with the United States, are true and correct according to the best of my knowledge, information and belief.

4. Owner's name and address (If not shown in Items 1-3 above).  
same as above

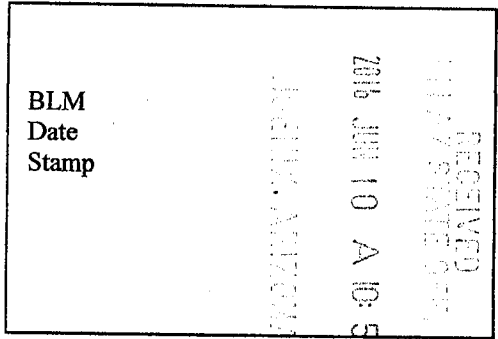
5. That I am personally acquainted with the mining claim(s). The work and improvements were made by and at the expense of the owner(s) of said claim(s). Said contiguous group of claims, listed on this document, are situated in the

Goldfield (optional) Mining District; Maricopa County, Arizona.

Line No.	AMC NUMBER	CLAIM/SITE NAME	COUNTY RECORDER DATA (If available)	TWP	RNG	SEC
1	348623	Shoestring No 2	97-0838589	2N	9E	30
2	348624	Trace Amegoes No 1	97-0838590	2N	9E	30
3	348625	Trace Amegoes No 2	97-0838591	2N	9E	30
4						
5						
6						

ENTERED  
JUN 13 2016  
BY: R Am

**AFFIDAVIT OF PERFORMANCE OF ANNUAL WORK – page 2**



7						
8						
9						
10						

6. That between the dates starting at 12 o'clock noon on September 1, 20 15 and ending at 12 o'clock noon on September 1, 20 16 at least \$ 600.00 dollars worth of work and improvements were done and performed upon said claim(s) or upon one or more of a contiguous group of claims for the benefit of all, wholly or partly outside of a contiguous group of claims for the benefit of all, not including the location work.

7. That the following persons were employed to perform the work and improvements described herein: \_\_\_\_\_  
**Tim McDaniels and Ralph Lewis**

8. That the work and improvements performed were: \_\_\_\_\_  
**Maintenance & development of claims**  
**Sampling and prospecting and drilling**


9. Dated: 19 May 2016 Signature: \_\_\_\_\_

**SUBSCRIBED AND SWORN TO** before me, a Notary Public, this 19<sup>th</sup> day of May 20 16

By: Carletta Edwards

Notary Public Carletta J. Edwards

My Commission Expires March 7 2021



**Bureau of Land Management**  
**Arizona State Office**  
[www.blm.gov/az](http://www.blm.gov/az)

No. of Claims: 3 x \$10 = 30.00  
 Check No.: Cash Init. EE  
 Receipt No.: 3582732  
**For BLM Use Only**

**United States Department of the Interior**  
**Bureau of Land Management**  
 DIV OF LANDS, MINRLS & ENERGY  
 ONE N CENTRAL AVE  
 PHOENIX, AZ 85004 -4427  
 Phone: 602-417-9200

Receipt

No: 3582732

<b>Transaction #:</b> 3685764	
<b>Date of Transaction:</b> 06/10/2016	
<b>CUSTOMER:</b>	
JAMES LEWIS 1833 JAMISON RD FAIRVIEW, WV 26570-9369 US	

LINE #	QTY	DESCRIPTION	REMARKS	UNIT PRICE	TOTAL
1	1.00	LOCATABLE MINERALS / MINING CLAIMS- NOT NEW-UNADJUD, ONE AUTH NO. ONLY / MINING CLAIM MONEY RECEIVED CASES: AMC348623/\$30.00	2016 POL & 2017 WAIV (3)	- n/a -	30.00
<b>TOTAL:</b>					<b>\$30.00</b>

PAYMENT INFORMATION			
1	AMOUNT:	30.00	POSTMARKED: N/A
	TYPE:	CASH	RECEIVED: 06/10/2016
	NAME:	LEWIS, JAMES 1833 JAMISON RD FAIRVIEW WV 26570-9369 US	

REMARKS

This receipt was generated by the automated BLM Collections and Billing System and is a paper representation of a portion of the official electronic record contained therein.

UNITED STATES  
DEPARTMENT OF THE INTERIOR  
BUREAU OF LAND MANAGEMENT

388

AMC 348619  
AMC 348623

FORM APPROVED  
OMB NO. 1004-0114  
Expires: October 31, 2016

**MAINTENANCE FEE WAIVER CERTIFICATION**


SEE INSTRUCTIONS ON PAGE 2

1. This small miner waiver is filed for the assessment year beginning on September 1, 2015 and ending on September 1, 2016.
2. The undersigned and all related parties owned ten or fewer mining claims, mill, or tunnel sites located and maintained on Federal lands in the United States of America on September 1, 2015.
3. The undersigned have performed the assessment work required by law for each mining claim listed prior to filing this waiver and understand that by filing this form, the undersigned must file an affidavit of assessment work with the Bureau of Land Management (BLM) by the December 30th following the filing of this waiver.
4. The undersigned understand that if the assessment work obligation has not yet come due under 30 U.S.C. 28 (for those claims in their first assessment year only), a notice of intent to hold reciting this condition must be recorded by the December 30th following the filing of this waiver.
5. The undersigned understand that mill and tunnel sites may also be listed on this waiver and be waived from payment of the maintenance fee, and that a notice of intent to hold for these sites is required to be filed with the BLM by the December 30th following the filing of this waiver.
6. The undersigned understand and acknowledge that pursuant to 43 U.S.C. 1212 and 18 U.S.C. 1001, the filing or recording of a false, fictitious, or fraudulent document with the BLM may result in a fine of up to \$250,000, a prison term not to exceed five years, or both.
7. The mining claims, mill or tunnel sites for which this waiver from payment of the maintenance fees is requested are:

CLAIM OR SITE NAME	BLM RECORDATION SERIAL NUMBER
1. Golden Eye No. 1	AMC 348619 ✓
2. Golden Eye No. 2	AMC 348620
3. Golden Eye No. 3	AMC 348621
4. Golden Eye No. 4	AMC 348622
5.	
6.	
7.	
8.	
9.	
10.	

The owner(s) (claimants) of the above mining claims and sites are:

Aaron Timothy Lewis  
(Owner's Name - Please Print)  
231 East Rancho Drive  
(Owner's Mailing Address)

  
(Owner's Signature)  
Henderson NV 89015  
(City) (State) (Zip Code)

(Owner's Name - Please Print)  
(Owner's Mailing Address)

(Owner's Signature)  
(City) (State) (Zip Code)


ENTERED SEP 08 2015  
AC483  
PB

(Owner's Name - Please Print)  
(Owner's Mailing Address)

(Owner's Signature)  
(City) (State) (Zip Code)

ENTERED SEP 08 2015  
AC483  
PB

(Owner's Name - Please Print)  
(Owner's Mailing Address)

  
(Owner's Signature)  
(City) (State) (Zip Code)

RECEIVED  
BLM AZ STATE OFFICE  
2015 AUG 19 11:00  
TUCUMCARI, ARIZONA

9/9/15 NW CHECK  
Wood PR

348619

When Recorded Return Document to:

Aaron Timothy Lewis  
231 East Rancho Drive  
Henderson, NV 89015

Check here is this is a change of address.

Telephone: \_\_\_\_\_

E-mail address: \_\_\_\_\_

**AFFIDAVIT OF PERFORMANCE OF ANNUAL WORK**

1. State of Arizona, County of Maricopa ss:

2. I (Name) Aaron Timothy Lewis

3. Reside at (Address) 231 East Rancho Drive

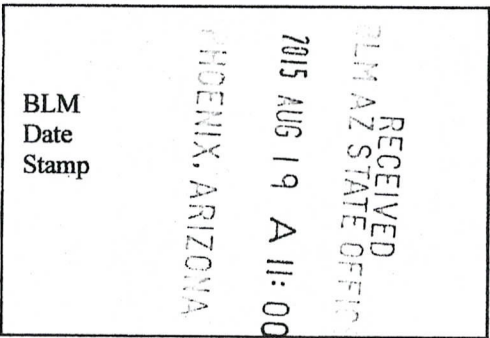
City Henderson County Clark

State NV Zip 89015 being duly sworn, depose and say that I am a citizen of the United States, more than eighteen years of age, and that all of the facts set forth in this affidavit, subject to the provisions and penalties of 18 U.S.C. 1001 pertaining to the filing of false, fictitious, or fraudulent statements with the United States, are true and correct according to the best of my knowledge, information and belief.

4. Owner's name and address (If not shown in Items 1-3 above). \_\_\_\_\_

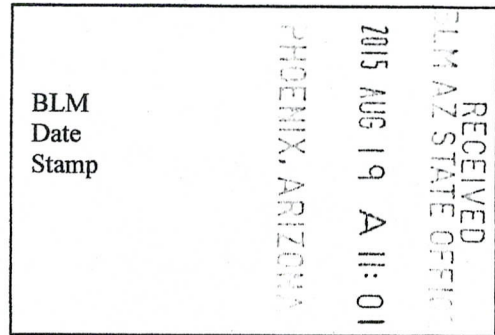
5. That I am personally acquainted with the mining claim(s). The work and improvements were made by and at the expense of the owner(s) of said claim(s). Said contiguous group of claims, listed on this document, are situated in the

Goldfield (optional) Mining District; Maricopa County, Arizona.



Line No.	AMC NUMBER	CLAIM/SITE NAME	COUNTY RECORDER DATA (If available)	TWP	RNG	SEC
1	348619	Golden Eye No. 1	97-0838593	2N	9E	19
2	348620	Golden Eye No. 2	97-0838594	2N	9E	19
3	348621	Golden Eye No. 3	97-0838595	2N	8E & 9E	19 + 24
4	348622	Golden Eye No. 4	97-0838596	2N	9E & 8E	19
5						
6						

BY: R. [Signature]



7					
8					
9					
10					

6. That between the dates starting at 12 o'clock noon on September 1, 20 14 and ending at 12 o'clock noon on September 1, 20 15 at least \$ 700.00 dollars worth of work and improvements were done and performed upon said claim(s) or upon one or more of a contiguous group of claims for the benefit of all, wholly or partly outside of a contiguous group of claims for the benefit of all, not including the location work.

7. That the following persons were employed to perform the work and improvements described herein: Ralph D. Lewis, Jr.

8. That the work and improvements performed were: Prospecting & Sampling  
Maintenance of access roads

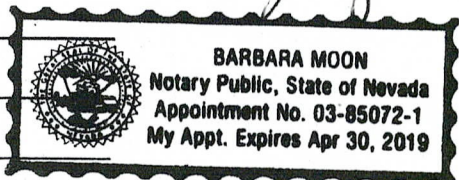
9. Dated: 7-31-15 Signature: [Signature]

SUBSCRIBED AND SWORN TO before me, a Notary Public, this 31<sup>st</sup> day of July 20 15

By: AARON D. LEWIS

Notary Public Barbara Moon

My Commission Expires April 30, 2019



Bureau of Land Management  
Arizona State Office  
[www.blm.gov/az](http://www.blm.gov/az)

No. of Claims: 4 x \$10 = 40  
 Check No.: CC Init. JML  
 Receipt No.: 5370844  
 For BLM Use Only

1391

AMC 348623  
JML

FORM APPROVED  
OMB NO. 1004-0114  
Expires: October 31, 2016

**MAINTENANCE FEE WAIVER CERTIFICATION**


SEE INSTRUCTIONS ON PAGE 2

1. This small miner waiver is filed for the assessment year beginning on September 1, 2015 and ending on September 1, 2016.
2. The undersigned and all related parties owned ten or fewer mining claims, mill, or tunnel sites located and maintained on Federal lands in the United States of America on September 1, 2015.
3. The undersigned have performed the assessment work required by law for each mining claim listed prior to filing this waiver and understand that by filing this form, the undersigned must file an affidavit of assessment work with the Bureau of Land Management (BLM) by the December 30th following the filing of this waiver.
4. The undersigned understand that if the assessment work obligation has not yet come due under 30 U.S.C. 28 (for those claims in their first assessment year only), a notice of intent to hold reciting this condition must be recorded by the December 30th following the filing of this waiver.
5. The undersigned understand that mill and tunnel sites may also be listed on this waiver and be waived from payment of the maintenance fee, and that a notice of intent to hold for these sites is required to be filed with the BLM by the December 30th following the filing of this waiver.
6. The undersigned understand and acknowledge that pursuant to 43 U.S.C. 1212 and 18 U.S.C. 1001, the filing or recording of a false, fictitious, or fraudulent document with the BLM may result in a fine of up to \$250,000, a prison term not to exceed five years, or both.
7. The mining claims, mill or tunnel sites for which this waiver from payment of the maintenance fees is requested are:

CLAIM OR SITE NAME	BLM RECORDATION SERIAL NUMBER
1. Shoestring No. 2	AMC 348623 ✓
2. Trace Amegoes No. 1	AMC 348624
3. Trace Amegoes No. 2	AMC 348625
4.	
5.	
6.	
7.	
8.	
9.	
10.	

The owner(s) (claimants) of the above mining claims and sites are:

James P. Lewis ✓  
(Owner's Name - Please Print)  
1833 Jamison Road  
(Owner's Mailing Address)

  
(Owner's Signature)  
Fairview WV 26570  
(City) (State) (Zip Code)

\_\_\_\_\_  
(Owner's Name - Please Print)  
\_\_\_\_\_  
(Owner's Mailing Address)

\_\_\_\_\_  
(Owner's Signature)  
\_\_\_\_\_  
(City) (State) (Zip Code)

\_\_\_\_\_  
(Owner's Name - Please Print)  
\_\_\_\_\_  
(Owner's Mailing Address)

AC 483  
ENTERED SEP 08 2015  
PB 9-9-15  
NW CHECK  
J. Powell PB  
\_\_\_\_\_  
(Owner's Signature)  
\_\_\_\_\_  
(City) (State) (Zip Code)

\_\_\_\_\_  
(Owner's Name - Please Print)  
\_\_\_\_\_  
(Owner's Mailing Address)

\_\_\_\_\_  
(Owner's Signature)  
\_\_\_\_\_  
(City) (State) (Zip Code)

RECEIVED  
BLM AZ STATE OFFICE  
2015 AUG 19 A 11:01  
PHOENIX, ARIZONA



AMC 348623

When Recorded Return Document to:

James Patrick Lewis  
1833 Jamison Road  
Fairview, WV 26570

Check here is this is a change of address.

Telephone: \_\_\_\_\_

E-mail address: \_\_\_\_\_

**AFFIDAVIT OF PERFORMANCE OF ANNUAL WORK**

1. State of Arizona, County of Maricopa ss:

2. I (Name) James Patrick Lewis

3. Reside at (Address) 1833 Jamison Road

City Fairview County Marion

RECEIVED  
BLM AZ STATE OFFICE  
2015 AUG 19 A 11: 01  
PHOENIX, ARIZONA  
BLM  
Date  
Stamp

State WV Zip 26570 being duly sworn, depose and say that I am a citizen of the United States, more than eighteen years of age, and that all of the facts set forth in this affidavit, subject to the provisions and penalties of 18 U.S.C. 1001 pertaining to the filing of false, fictitious, or fraudulent statements with the United States, are true and correct according to the best of my knowledge, information and belief.

4. Owner's name and address (If not shown in Items 1-3 above).  
same as above

5. That I am personally acquainted with the mining claim(s). The work and improvements were made by and at the expense of the owner(s) of said claim(s). Said contiguous group of claims, listed on this document, are situated in the Goldfield (optional) Mining District; Maricopa County, Arizona.

Line No.	AMC NUMBER	CLAIM/SITE NAME	COUNTY RECORDER DATA (If available)	TWP	RNG	SEC
1	348623	Shoestring No 2	97-0838589	2N	9E	30
2	348624	Trace Amegoes No 1	97-0838590	2N	9E	30
3	348625	Trace Amegoes No 2	97-0838591	2N	9E	30
4						
5						
6						

BY: *R. Am...*

**AFFIDAVIT OF PERFORMANCE OF ANNUAL WORK – page 2**

RECEIVED  
BLM AZ STATE OFFICE  
2015 AUG 19 A 11:01  
PHOENIX, ARIZONA

BLM  
Date  
Stamp

7						
8						
9						
10						

6. That between the dates starting at 12 o'clock noon on September 1, 20 14 and ending at 12 o'clock noon on September 1, 20 15 at least \$ 540.00 dollars worth of work and improvements were done and performed upon said claim(s) or upon one or more of a contiguous group of claims for the benefit of all, wholly or partly outside of a contiguous group of claims for the benefit of all, not including the location work.

7. That the following persons were employed to perform the work and improvements described herein: \_\_\_\_\_  
**Ralph Lewis**

8. That the work and improvements performed were: Access road maintenance  
Maintenance & development of claims  
Sampling and prospecting and drilling

9. Dated: 6 Aug 2015 Signature: \_\_\_\_\_

SUBSCRIBED AND SWORN TO before me, a Notary Public, this 6th day of August 2015.


By: JAMES P Lewis

Notary Public Margaret Harman

My Commission Expires December 8, 2020

Bureau of Land Management  
Arizona State Office  
[www.blm.gov/az](http://www.blm.gov/az)

No. of Claims: 3 x \$10 = 30  
Check No.: CC Init. IME  
Receipt No.: B370844  
For BLM Use Only



Form: MCF108  
Revised July 2014  
Page 2 of 2

UNITED STATES DEPARTMENT OF THE INTERIOR  
BUREAU OF LAND MANAGEMENT

MC NATIONWIDE CLAIMANT LISTING  
September 09, 2015

Cust	AZ	National
	CLAIMANT	Total
LEWIS AARON T 231 E RANCHO DR HENDERSON, NV 89015-8071	4	4
LEWIS JAMES P 1833 JAMISON RD FAIRVIEW, WV 26570-9369	3	3

**United States Department of the Interior**  
**Bureau of Land Management**  
 LANDS/RECREATION & PLANNING  
 ONE N CENTRAL AVE  
 PHOENIX, AZ 85004 -2203  
 Phone: 602-417-9200

Receipt

No: 3370844


<b>Transaction #:</b> 3469005	
<b>Date of Transaction:</b> 08/19/2015	
<b>CUSTOMER:</b>	
RALPH D LEWIS 13215 N 38TH AVE PHOENIX, AZ 85029-1129 US	

LINE #	QTY	DESCRIPTION	REMARKS	UNIT PRICE	TOTAL
1	1.00	LOCATABLE MINERALS / MINING CLAIMS- NOT NEW-UNADJUD, ONE AUTH NO. ONLY / MINING CLAIM MONEY RECEIVED <b>CASES: AMC348619/\$70.00</b>	POL 2015/7 WAV	- n/a -	70.00
<b>TOTAL:</b>					<b>\$70.00</b>

PAYMENT INFORMATION			
NOTE: Items will appear on credit card statement as "Bureau of Land Mgmt CO".			
1	AMOUNT:	70.00	POSTMARKED: N/A
	TYPE:	CREDIT CARD	RECEIVED: 08/19/2015
	NAME:	LEWIS, RALPH D 13215 N 38TH AVE PHOENIX AZ 85029-1129 US	
	CARD NO:	XXXXXXXXXXXX4522	AUTH CODE: 84519C
	NAME ON CARD:	RALPH D LEWIS JR	
	EXPIRES:	01/2017	
	SIGNATURE:		

<b>REMARKS</b>

This receipt was generated by the automated BLM Collections and Billing System and is a paper representation of a portion of the official electronic record contained therein.



UNITED STATES  
DEPARTMENT OF THE INTERIOR  
BUREAU OF LAND MANAGEMENT

1362

AMC 348623

MAINTENANCE FEE WAIVER CERTIFICATION

FORM APPROVED  
OMB NO. 1004-0114  
Expires: October 31, 2016

SEE INSTRUCTIONS ON PAGE 2 3/50

1. This small miner waiver is filed for the assessment year beginning on September 1, 2014 and ending on September 1, 2015.
2. The undersigned and all related parties owned ten or fewer mining claims, mill, or tunnel sites located and maintained on Federal lands in the United States of America on September 1, 2014.
3. The undersigned have performed the assessment work required by law for each mining claim listed prior to filing this waiver and understand that by filing this form, the undersigned must file an affidavit of assessment work with the Bureau of Land Management (BLM) by the December 30th following the filing of this waiver.
4. The undersigned understand that if the assessment work obligation has not yet come due under 30 U.S.C. 28 (for those claims in their first assessment year only), a notice of intent to hold reciting this condition must be recorded by the December 30th following the filing of this waiver.
5. The undersigned understand that mill and tunnel sites may also be listed on this waiver and be waived from payment of the maintenance fee, and that a notice of intent to hold for these sites is required to be filed with the BLM by the December 30th following the filing of this waiver.
6. The undersigned understand and acknowledge that pursuant to 43 U.S.C. 1212 and 18 U.S.C. 1001, the filing or recording of a false, fictitious, or fraudulent document with the BLM may result in a fine of up to \$250,000, a prison term not to exceed five years, or both.
7. The mining claims, mill or tunnel sites for which this waiver from payment of the maintenance fees is requested are:

CLAIM OR SITE NAME	BLM RECORDATION SERIAL NUMBER
1. Shoestring No. 2	✓ AMC 348623
2. Trace Amegoes No. 1	AMC 348624
3. Trace Amegoes No. 2	AMC 348625
4.	
5.	
6.	
7.	
8.	
9.	
10.	

The owner(s) (claimants) of the above mining claims and sites are:

James P. Lewis

(Owner's Name - Please Print)

1833 Jamison Road

(Owner's Mailing Address)

*James P. Lewis*

(Owner's Signature)

Fairview

(City)

WV

(State)

26570

(Zip Code)

(Owner's Name - Please Print)

(Owner's Mailing Address)

(Owner's Signature)

(City)

(State)

(Zip Code)

(Owner's Name - Please Print)

(Owner's Mailing Address)

(Owner's Signature)

(City)

(State)

(Zip Code)

(Owner's Name - Please Print)

(Owner's Mailing Address)

(Owner's Signature)

(City)

(State)

(Zip Code)

(Continued on page 2)

ENTERED  
SEP 11 2014  
BY: *JM*

RECEIVED  
BLM AZ STATE OFFICE  
PHOENIX, ARIZONA  
2014 AUG 20 P 1:58

*nmw  
9/22/2014  
for*

Amc 348623

When Recorded Return Document to:

James Patrick Lewis  
1833 Jamison Road  
Fairview, WV 26570

Check here is this is a change of address.

Telephone: \_\_\_\_\_

E-mail address: \_\_\_\_\_

**AFFIDAVIT OF PERFORMANCE OF ANNUAL WORK**

1. State of Arizona, County of Maricopa ss:

2. I (Name) James Patrick Lewis

3. Reside at (Address) 1833 Jamison Road

City Fairview County Marion

State WV Zip 26570 being duly sworn, depose and say that I am a citizen of the United States, more than eighteen years of age, and that all of the facts set forth in this affidavit, subject to the provisions and penalties of 18 U.S.C. 1001 pertaining to the filing of false, fictitious, or fraudulent statements with the United States, are true and correct according to the best of my knowledge, information and belief.

4. Owner's name and address (If not shown in Items 1-3 above).  
same as above

5. That I am personally acquainted with the mining claim(s). The work and improvements were made by and at the expense of the owner(s) of said claim(s). Said contiguous group of claims, listed on this document, are situated in the

Goldfield (optional) Mining District; Maricopa County, Arizona.

Line No.	AMC NUMBER	CLAIM/SITE NAME	COUNTY RECORDER DATA (If available)	TWP	RNG	SEC
1	348623	Shoestring No 2	97-0838589	2N	9E	30
2	348624	Trace Amegoes No 1	97-0838590	2N	9E	30
3	348625	Trace Amegoes No 2	97-0838591	2N	9E	30
4	N/A					
5	N/A					
6	N/A					

RECEIVED  
BLM AZ STATE OFFICE  
2014 AUG 20 P 1:58  
PHOENIX, ARIZONA  
BLM  
Date  
Stamp

ENTERED  
AUG 21 2014  
BY: Ron

RECEIVED  
 M AZ STATE OFFICE  
 2014 AUG 20 P 1:58  
 PHOENIX, ARIZONA  
 BLM  
 Date  
 Stamp

7	N/A					
8	N/A					
9	N/A					
10	N/A					

6. That between the dates starting at 12 o'clock noon on September 1, 20 13 and ending at 12 o'clock noon on September 1, 20 14 at least \$ 600.00 dollars worth of work and improvements were done and performed upon said claim(s) or upon one or more of a contiguous group of claims for the benefit of all, wholly or partly outside of a contiguous group of claims for the benefit of all, not including the location work.

7. That the following persons were employed to perform the work and improvements described herein: Ralph Lewis and Tim McDaniels

8. That the work and improvements performed were: Maintenance and development of claims, sampling and prospecting and drilling


9. Dated: 14 Aug 2014 Signature: [Signature]

SUBSCRIBED AND SWORN TO before me, a Notary Public, this 14th day of August 2014.

By: James Lewis

Notary Public [Signature]


My Commission Expires June 16th, 2014



Bureau of Land Management  
 Arizona State Office  
[www.az.blm.gov](http://www.az.blm.gov)

No. of Claims: 3 x \$10 = 30  
 Check No.: CC Init. SC  
 Receipt No.: 3107003  
 For BLM Use Only

**United States Department of the Interior**  
**Bureau of Land Management**  
 LANDS/RECREATION & PLANNING  
 ONE N CENTRAL AVE  
 PHOENIX, AZ 85004 -2203  
 Phone: 602-417-9200



Receipt

No: 3107003

<b>Transaction #:</b> 3198648	
<b>Date of Transaction:</b> 08/20/2014	
CUSTOMER:	
JAMES LEWIS 1833 JAMISON RD FAIRVIEW, WV 26570-9369 US	

LINE #	QTY	DESCRIPTION	REMARKS	UNIT PRICE	TOTAL
1	1.00	LOCATABLE MINERALS / MINING CLAIMS- NOT NEW-UNADJUD, ONE AUTH NO. ONLY / MINING CLAIM MONEY RECEIVED <b>CASES: AMC348623/\$30.00</b>	WAIVER 2015 POL 2014 (3)	- n/a -	30.00
<b>TOTAL:</b>					<b>\$30.00</b>

PAYMENT INFORMATION				
NOTE: Items will appear on credit card statement as "Bureau of Land Mgmt CO".				
1	AMOUNT:	30.00	POSTMARKED:	N/A
	TYPE:	CREDIT CARD	RECEIVED:	08/20/2014
	NAME:	LEWIS, RALPH 13215 N 38TH AVE PHOENIX AZ 85029 US		
	CARD NO:	XXXXXXXXXXXX4522	AUTH CODE:	73689C
	NAME ON CARD:	RALPH D LEWIS		
	EXPIRES:	01/2017		
	SIGNATURE:			

REMARKS

This receipt was generated by the automated BLM Collections and Billing System and is a paper representation of a portion of the official electronic record contained therein.



UNITED STATES  
DEPARTMENT OF THE INTERIOR  
BUREAU OF LAND MANAGEMENT

MAINTENANCE FEE WAIVER CERTIFICATION

mtt  
54

FORM APPROVED  
OMB NO. 1004-0114  
Expires: August 31, 2013

348623

SEE INSTRUCTIONS ON PAGE 2

- This small miner waiver is filed for the assessment year beginning on September 1, 2013 and ending on September 1, 2014.
- The undersigned and all related parties owned ten or fewer mining claims, mill, or tunnel sites located and maintained on Federal lands in the United States of America on September 1, 2013.
- The undersigned have performed the assessment work required by law for each mining claim listed prior to filing this waiver and understand that by filing this form, an affidavit of assessment work must be recorded by the December 30th following the filing of this waiver.
- The undersigned understand that if the assessment work obligation has not yet come due under 30 U.S.C. 28 (for those claims in their first assessment year only), a notice of intent to hold reciting this condition must be recorded by the December 30th following the filing of this waiver.
- The undersigned understand that mill and tunnel sites may also be listed upon this waiver and be waived from payment of the maintenance fee, and that a notice of intent to hold for these sites is required to be recorded by the December 30th immediately following the filing of this waiver.
- The undersigned understand and acknowledge that pursuant to 43 U.S.C. 1212 and 18 U.S.C. 1001, the filing or recording of a false, fictitious, or fraudulent document with the Bureau of Land Management may result in a fine of up to \$250,000, a prison term not to exceed five years, or both.
- The mining claims, mill or tunnel sites for which this waiver from payment of the maintenance fees is requested are:

CLAIM OR SITE NAME	BLM RECORDATION SERIAL NUMBER
1. Shoestring No 2	AMC 348623
2. Trace Amegoes No 1	AMC 348624
3. Trace Amegoes No 2	AMC 348625
4.	
5.	
6.	
7.	
8.	
9.	
10.	

RECEIVED  
BLM AZ STATE OFFICE  
2013 JUN 24 A 10:50  
PHOENIX, ARIZONA

The owner(s) (claimants) of the above mining claims and sites are:

James Patrick Lewis  
(Owner's Name - Please Print)

*James Patrick Lewis*  
(Owner's Signature)

1833 Jamison Road  
(Street or P.O. Box)

Fairview WV 26570  
(City) (State) (Zip Code)

(Owner's Name - Please Print)

(Owner's Signature)

(Street or P.O. Box)

(City) (State) (Zip Code)

(Owner's Name - Please Print)

(Owner's Signature)

(Street or P.O. Box)

(City) (State) (Zip Code)

ENTERED  
SEP 12 2013  
BY: RE

(Owner's Name - Please Print)	(Owner's Signature)		
(Street or P.O. Box)	(City)	(State)	(Zip Code)
(Owner's Name - Please Print)	(Owner's Signature)		
(Street or P.O. Box)	(City)	(State)	(Zip Code)
(Owner's Name - Please Print)	(Owner's Signature)		
(Street or P.O. Box)	(City)	(State)	(Zip Code)
(Owner's Name - Please Print)	(Owner's Signature)		
(Street or P.O. Box)	(City)	(State)	(Zip Code)

Title 18 U.S.C. Section 1001 and Title 43 U.S.C. Section 1212 makes it a crime for any person knowingly and willfully to make to any department or agency of the United States any false, fictitious or fraudulent statements or representations as to any matter within its jurisdiction.

**INSTRUCTIONS**

1. This certification is made under the provisions of §1744 of Title 43 and § 28-28k of Title 30 of the United States Code; and the regulations thereunder (43 CFR Part 3830).
2. The claimant(s) must fill in the dates in paragraph 1 for the beginning and ending of the assessment year for which this waiver is sought.
3. The claimant(s) must fill in the date in paragraph 2 for the beginning of the assessment year for which this waiver is sought.
4. All claim and site names and Bureau of Land Management (BLM) serial numbers must be listed for the mining claims, mill sites, and tunnel sites for which the waiver is sought.
5. All owners of the mining claims, mill sites, and tunnel sites and their addresses must be given.
6. This waiver form must be signed by all the claimants or their designated agent, in original form. If an agent is designated, a notarized designation of agent, signed by all of the claimants with proper address given, must be submitted with this waiver.
7. This form must be filed no later than September 1st for the upcoming assessment year in the BLM State Office where the mining claims or sites are recorded, or the waiver cannot be granted by the BLM. (Example: To obtain a waiver for the assessment year 2012, which begins on September 1, 2011, you must qualify for and file for a waiver no later than September 1, 2011, in the proper BLM State Office.)
8. For all mining claims which require assessment work, you must record an affidavit of labor on or before the December 30th immediately following the filing of this waiver. For all other mining claims or sites waived, you must record a notice of intent to hold on or before the December 30th immediately following the filing of this waiver.
9. Mill and tunnel sites may also be listed upon this waiver and be waived from payment of the maintenance fee. A notice of intent to hold for these sites is required to be filed by the December 30th following the filing of this waiver.

RECEIVED  
 BLM AZ STATE OFFICE  
 2013 JUN 24 AM 10:50  
 PHOENIX, ARIZONA

**FOR OFFICIAL USE ONLY**

**When Recorded Return Document to:**

James Patrick Lewis  
 1833 Jamison Road  
 Fairview, WV 26570

Check here is this is a change of address.

Telephone: \_\_\_\_\_

E-mail address: \_\_\_\_\_

**AFFIDAVIT OF PERFORMANCE OF ANNUAL WORK**

1. State of Arizona, County of Maricopa ss:

2. I (Name) James Patrick Lewis

3. Reside at (Address) 1833 Jamison Road

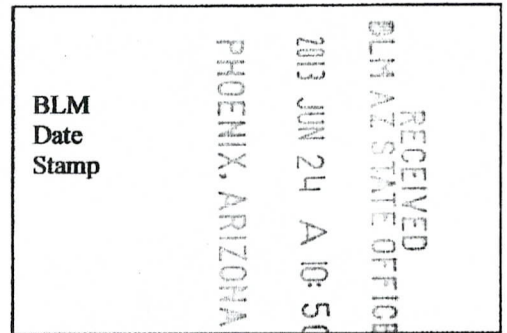
City Fairview County Marion

State WV Zip 26570 being duly sworn, depose and say that I am a citizen of the United States, more than eighteen years of age, and that all of the facts set forth in this affidavit, subject to the provisions and penalties of 18 U.S.C. 1001 pertaining to the filing of false, fictitious, or fraudulent statements with the United States, are true and correct according to the best of my knowledge, information and belief.

4. Owner's name and address (If not shown in Items 1-3 above). \_\_\_\_\_  
 same as above

5. That I am personally acquainted with the mining claim(s). The work and improvements were made by and at the expense of the owner(s) of said claim(s). Said contiguous group of claims, listed on this document, are situated in the

Goldfield (optional) Mining District; Maricopa County, Arizona.



Line No.	AMC NUMBER	CLAIM/SITE NAME	COUNTY RECORDER DATA (If available)	TWP	RNG	SEC
1	348623	Shoestring No 2	97-0838589	2N	9E	30
2	348624	Trace Amegoes No 1	97-0838590	2N	9E	30
3	348625	Trace Amegoes No 2	97-0838591	2N	9E	30
4						
5						
6						

Form: MCF108

Revised Jan. 2006

Page 1 of 2

ENTERED INTO COMPUTER

7/5/13 AT

**AFFIDAVIT OF PERFORMANCE OF ANNUAL WORK – page 2**

RECEIVED  
 ALM AZ STATE OFFICE  
 2013 JUN 24 A 10:50  
 PHOENIX, ARIZONA  
 BLM  
 Date  
 Stamp

7						
8						
9						
10						

6. That between the dates starting at 12 o'clock noon on September 1, 20 12 and ending at 12 o'clock noon on September 1, 20 13 at least \$ 600.00 dollars worth of work and improvements were done and performed upon said claim(s) or upon one or more of a contiguous group of claims for the benefit of all, wholly or partly outside of a contiguous group of claims for the benefit of all, not including the location work.


7. That the following persons were employed to perform the work and improvements described herein: \_\_\_\_\_  
 Tim McDaniels

8. That the work and improvements performed were: \_\_\_\_\_  
 construction and maintenance of access roads and development, drilling, sampling and prospecting

9. Dated: 24 Apr 2013 Signature: \_\_\_\_\_

SUBSCRIBED AND SWORN TO before me, a Notary Public, this 24<sup>th</sup> day of April, 20 13

By: James Lewis  
 Notary Public \_\_\_\_\_  
 My Commission Expires March 31, 2014



**Bureau of Land Management**  
**Arizona State Office**  
[www.az.blm.gov](http://www.az.blm.gov)

No. of Claims: 3 x \$10 = 30  
 Check No.: VISA Init. NCH  
 Receipt No.: 2818401  
**For BLM Use Only**

**Form: MCF108**  
 Revised Jan. 2006  
 Page 2 of 2

**United States Department of the Interior  
Bureau of Land Management  
LANDS/RECREATION & PLANNING  
ONE N CENTRAL AVE  
PHOENIX, AZ 85004 -2203  
Phone: 602-417-9200**

Receipt

No: 2818401

<b>Transaction #:</b> 2903622	
<b>Date of Transaction:</b> 06/24/2013	
<b>CUSTOMER:</b>	
JAMES LEWIS 1833 JAMISON RD FAIRVIEW, WV 26570-9369 US	

LINE #	QTY	DESCRIPTION	REMARKS	UNIT PRICE	TOTAL
1	1.00	LOCATABLE MINERALS / MINING CLAIMS- NOT NEW-UNADJUD, ONE AUTH NO. ONLY / MINING CLAIM MONEY RECEIVED <b>CASES: AMC348623/\$30.00</b>	POL 2013/WAV 3	- n/a -	30.00
<b>TOTAL:</b>					<b>\$30.00</b>

PAYMENT INFORMATION			
NOTE: Items will appear on credit card statement as "Bureau of Land Mgmt CO".			
1	AMOUNT:	30.00	POSTMARKED: N/A
	TYPE:	CREDIT CARD	RECEIVED: 06/24/2013
	NAME:	LEWIS, RALPH D 13215 N 38TH AVE PHOENIX AZ 85029 US	
	CARD NO:	XXXXXXXXXXXX4522	AUTH CODE: 16160C
	NAME ON CARD:	RALPH D LEWIS JR	
	EXPIRES:	01/2014	
	SIGNATURE:		

REMARKS

This receipt was generated by the automated BLM Collections and Billing System and is a paper representation of a portion of the official electronic record contained therein.

UNITED STATES  
DEPARTMENT OF THE INTERIOR  
BUREAU OF LAND MANAGEMENT

MAINTENANCE FEE WAIVER CERTIFICATION

AMC 342138  
AMC 348626  
FORM APPROVED  
OMB NO. 1004-0114  
Expires: August 31, 2013

71

SEE INSTRUCTIONS ON PAGE 2

AMC 348623

1. This small miner waiver is filed for the assessment year beginning on September 1, 2012 and ending on September 1, 2013.
2. The undersigned and all related parties owned ten or fewer mining claims, mill, or tunnel sites located and maintained on Federal lands in the United States of America on September 1, 2012.
3. The undersigned have performed the assessment work required by law for each mining claim listed prior to filing this waiver and understand that by filing this form, an affidavit of assessment work must be recorded by the December 30th following the filing of this waiver.
4. The undersigned understand that if the assessment work obligation has not yet come due under 30 U.S.C. 28 (for those claims in their first assessment year only), a notice of intent to hold reciting this condition must be recorded by the December 30th following the filing of this waiver.
5. The undersigned understand that mill and tunnel sites may also be listed upon this waiver and be waived from payment of the maintenance fee, and that a notice of intent to hold for these sites is required to be recorded by the December 30th immediately following the filing of this waiver.
6. The undersigned understand and acknowledge that pursuant to 43 U.S.C. 1212 and 18 U.S.C. 1001, the filing or recording of a false, fictitious, or fraudulent document with the Bureau of Land Management may result in a fine of up to \$250,000, a prison term not to exceed five years, or both.
7. The mining claims, mill or tunnel sites for which this waiver from payment of the maintenance fees is requested are:

CLAIM OR SITE NAME	BLM RECORDATION SERIAL NUMBER
1. Little Smile	AMC 342138
2. Trace Amegoes #6	AMC 342141
3. Trace Amegoes #5	AMC 342140
4. Trace Amegoes #4	AMC 342139
5. Golden Eye #5	AMC 348626
6. Golden Eye #6	AMC 348627
7.	
8.	
9.	
10.	

The owner(s) (claimants) of the above mining claims and sites are:

Mark Montague ✓  
 (Owner's Name - Please Print)  
 2328 West Memorial Court  
 (Street or P.O. Box)  
 Anthem AZ 85086  
 (City) (State) (Zip Code)

*Mark Montague*  
 (Owner's Signature)

Amanda Montague ✓  
 (Owner's Name - Please Print)  
 2328 West Memorial Court  
 (Street or P.O. Box)  
 Anthem AZ 85086  
 (City) (State) (Zip Code)

*Amanda Montague*  
 (Owner's Signature)

(Owner's Name - Please Print)  
 (Street or P.O. Box)  
 (City) (State) (Zip Code)

RECEIVED  
 BLM AZ STATE OFFICE  
 PHOENIX, ARIZONA  
 2012 JUL 12 A 11:20

8/9/2012  
 ENTERED INTO COMPUTER

MW  
TS

6/12

(Owner's Name - Please Print)	(Owner's Signature)
(Street or P.O. Box)	(City) (State) (Zip Code)
(Owner's Name - Please Print)	(Owner's Signature)
(Street or P.O. Box)	(City) (State) (Zip Code)
(Owner's Name - Please Print)	(Owner's Signature)
(Street or P.O. Box)	(City) (State) (Zip Code)
(Owner's Name - Please Print)	(Owner's Signature)
(Street or P.O. Box)	(City) (State) (Zip Code)

**Title 18 U.S.C. Section 1001 and Title 43 U.S.C. Section 1212 makes it a crime for any person knowingly and willfully to make to any department or agency of the United States any false, fictitious or fraudulent statements or representations as to any matter within its jurisdiction.**

**INSTRUCTIONS**

1. This certification is made under the provisions of §1744 of Title 43 and § 28-28k of Title 30 of the United States Code; and the regulations thereunder (43 CFR Part 3830).
2. The claimant(s) must fill in the dates in paragraph 1 for the beginning and ending of the assessment year for which this waiver is sought.
3. The claimant(s) must fill in the date in paragraph 2 for the beginning of the assessment year for which this waiver is sought.
4. All claim and site names and Bureau of Land Management (BLM) serial numbers must be listed for the mining claims, mill sites, and tunnel sites for which the waiver is sought.
5. All owners of the mining claims, mill sites, and tunnel sites and their addresses must be given.
6. This waiver form must be signed by all the claimants or their designated agent, in original form. If an agent is designated, a notarized designation of agent, signed by all of the claimants with proper address given, must be submitted with this waiver.
7. This form must be filed no later than September 1st for the upcoming assessment year in the BLM State Office where the mining claims or sites are recorded, or the waiver cannot be granted by the BLM. (Example: To obtain a waiver for the assessment year 2012, which begins on September 1, 2011, you must qualify for and file for a waiver no later than September 1, 2011, in the proper BLM State Office.)
8. For all mining claims which require assessment work, you must record an affidavit of labor on or before the December 30th immediately following the filing of this waiver. For all other mining claims or sites waived, you must record a notice of intent to hold on or before the December 30th immediately following the filing of this waiver.
9. Mill and tunnel sites may also be listed upon this waiver and be waived from payment of the maintenance fee. A notice of intent to hold for these sites is required to be filed by the December 30th following the filing of this waiver.

**RECEIVED**  
**BLM AZ STATE OFFICE**  
**PHOENIX, ARIZONA**  
**2012 JUL 1 P 1:56**  
**FOR OFFICIAL USE ONLY**

## NOTICES

**The Privacy Act** and 43 CFR 2.48(d) require that you be furnished the following information in connection with the information requested by this form.

**AUTHORITY:** 30 U.S.C. 28f and 43 CFR part 3835 permit collection of the information requested by this form.

**PRINCIPAL PURPOSE:** The BLM will use the information you provide to verify that the owner(s) (claimants(s)) of a mining claim has/have complied with 30 U.S.C. 28f and 43 CFR part 3835 and is/are entitled to perform assessment work in lieu of paying the maintenance fee for the mining claims listed on this form.

**ROUTINE USES:** The BLM will only disclose this information in accordance with the provisions at 43 CFR 2.56(b) and (c).

**EFFECT OF NOT PROVIDING INFORMATION:** Disclosure of the requested information is required by 30 U.S.C. 28f and 43 CFR part 3835 for those claimants qualified to request the small miner waiver allowed. Failure to submit all the requested information or to complete this form will delay the BLM's processing of the form and may preclude the BLM's acceptance of the maintenance fee waiver request, which may result in forfeiture of the mining claim or site by the claimant.

**The Paperwork Reduction Act** requires us to inform you that:

The BLM collects this information to determine whether or not you are qualified for waiver of maintenance fees.

Submission of the requested information is necessary to obtain or retain a benefit.

You do not have to respond to this or any other Federal agency-sponsored information collection unless it displays a currently valid OMB control number.

**BURDEN HOURS STATEMENT:** Public reporting burden for this form is estimated to average 20 minutes per response, including the time for reviewing instructions, gathering and maintaining data, and completing and reviewing the form. You may submit comments regarding the burden estimate or any other aspect of this form to: U.S. Department of the Interior, Bureau of Land Management (1004-0114), Bureau Information Collection Clearance Officer (WO-630), Mail Stop 401 LS, 1849 C St., N.W., Washington, D.C. 20240.



When Recorded Return Document to:

Mark and Amanda Montague

2328 West Memorial Court

Anthem, Arizona 85086

Check here if this is a change of address.

Telephone: (602) 362-1383

E-mail address: \_\_\_\_\_

**AFFIDAVIT OF PERFORMANCE OF ANNUAL WORK**

1. State of Arizona, County of Maricopa ss:

2. I (Name) Mark and Amanda Montague

3. Reside at (Address) 2328 West Memorial Court

City Anthem County Maricopa

State AZ Zip 85086 being duly sworn, depose and say that I am a citizen of the United States, more than eighteen years of age, and that all of the facts set forth in this affidavit, subject to the provisions and penalties of 18 U.S.C. 1001 pertaining to the filing of false, fictitious, or fraudulent statements with the United States, are true and correct according to the best of my knowledge, information and belief.

4. Owner's name and address (if not shown in Items 1-3 above), \_\_\_\_\_

same as above

5. That I am personally acquainted with the mining claim(s). The work and improvements were made by and at the expense of the owner(s) of said claim(s). Said contiguous group of claims, listed on this document, are situated in the

Goldfield (optional) Mining District; Maricopa County, Arizona.

Line No.	AMC NUMBER	CLAIM/SITE NAME	COUNTY RECORDER DATA (If available)	TWP	RNG	SEC
1	342138	Little Smile	97-0838643	2N	9E	30
2	342141	Trace Amegoies #6	97-0838646	2N	9E	30 + 31
3	342140	Trace Amegoies #5	97-0838645	2N	9E	30 + 31
4	342139	Trace Amegoies #4	97-0838644	2N	9E	30
5						
6						

BLM  
Date  
Stamp

RECEIVED  
BLM AZ STATE OFFICE  
2012 JUL 12 P 1:56  
PHOENIX, ARIZONA

**AFFIDAVIT OF PERFORMANCE OF ANNUAL WORK – page 2**

RECEIVED  
BLM AZ STATE OFFICE  
2012 JUL 12 P 1:56  
PHOENIX, ARIZONA

BLM  
Date  
Stamp

7					
8					
9					
10					

6. That between the dates starting at 12 o'clock noon on September 1, 20 11 and ending at 12 o'clock noon on September 1, 20 12 at least \$ 700.00 dollars worth of work and improvements were done and performed upon said claim(s) or upon one or more of a contiguous group of claims for the benefit of all, wholly or partly outside of a contiguous group of claims for the benefit of all, not including the location work.

7. That the following persons were employed to perform the work and improvements described herein: \_\_\_\_\_  
Ralph D. Lewis, Jr.

8. That the work and improvements performed were: \_\_\_\_\_  
construction and maintenance of access roads and development, drilling and sampling of claims

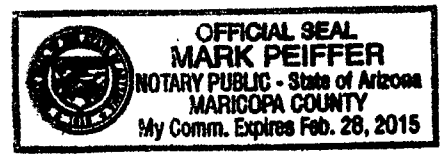
9. Dated: 7/8/12 Signature: [Handwritten Signature] Amanda Montague

SUBSCRIBED AND SWORN TO before me, a Notary Public, this 8th day of July 20 12

By: MARK MONTAGUE AND AMANDA MONTAGUE

Notary Public [Handwritten Signature]

My Commission Expires FEB 28th, 2015



Bureau of Land Management  
Arizona State Office  
[www.az.blm.gov](http://www.az.blm.gov)

No. of Claims: 4 x \$10 = 40  
Check No.: CC Init. SC  
Receipt No.: 2607574  
For BLM Use Only

Form: MCF108  
Revised Jan. 2006  
Page 2 of 2

When Recorded Return Document to:

Mark and Amanda Montague

2328 West Memorial Court

Anthem, Arizona 85086

Check here if this is a change of address.

Telephone: (602) 362-1383

E-mail address: \_\_\_\_\_

**AFFIDAVIT OF PERFORMANCE OF ANNUAL WORK**

1. State of Arizona, County of Maricopa ss:

2. I (Name) Mark and Amanda Montague

3. Reside at (Address) 2328 West Memorial Court

City Anthem County Maricopa

State AZ Zip 85086 being duly sworn, depose and say that I am a citizen of the United States, more than eighteen years of age, and that all of the facts set forth in this affidavit, subject to the provisions and penalties of 18 U.S.C. 1001 pertaining to the filing of false, fictitious, or fraudulent statements with the United States, are true and correct according to the best of my knowledge, information and belief.

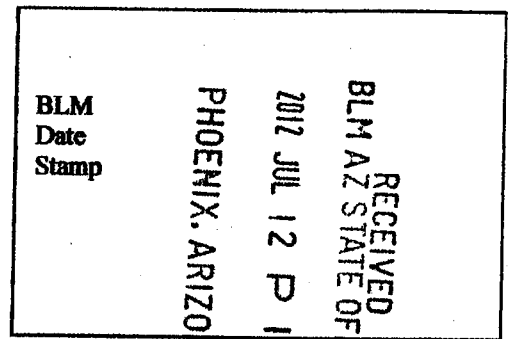
4. Owner's name and address (If not shown in Items 1-3 above), \_\_\_\_\_

same as above

5. That I am personally acquainted with the mining claim(s). The work and improvements were made by and at the expense of the owner(s) of said claim(s). Said contiguous group of claims, listed on this document, are situated in the

Goldfield (optional) Mining District; Maricopa County, Arizona.

Line No.	AMC NUMBER	CLAIM/SITE NAME	COUNTY RECORDER DATA (If available)	TWP	RNG	SEC
1	348626	Golden Eye #5	97-0838587	2N	8E	13 + 24
2	348627	Golden Eye #6	97-0838588	2N	8E	13 + 24
3						
4						
5						
6						



**AFFIDAVIT OF PERFORMANCE OF ANNUAL WORK – page 2**

RECEIVED  
BLM AZ STATE OFFICE  
2012 JUL 12 P 1:57  
PHOENIX, ARIZONA  
BLM  
Date  
Stamp

7					
8					
9					
10					

6. That between the dates starting at 12 o'clock noon on September 1, 20 11 and ending at 12 o'clock noon on September 1, 20 12 at least \$ 350.00 dollars worth of work and improvements were done and performed upon said claim(s) or upon one or more of a contiguous group of claims for the benefit of all, wholly or partly outside of a contiguous group of claims for the benefit of all, not including the location work.

7. That the following persons were employed to perform the work and improvements described herein: \_\_\_\_\_  
Ralph D. Lewis, Jr.

8. That the work and improvements performed were: \_\_\_\_\_  
construction and maintenance of access roads and development, drilling and sampling of claims

9. Dated: 7/8/12 Signature: Mark Montague Amanda Montague

SUBSCRIBED AND SWORN TO before me, a Notary Public, this 8th day of July 20 12

By: MARK MONTAGUE AND AMANDA MONTAGUE

Notary Public [Signature]

My Commission Expires FEB 28th, 2015



Bureau of Land Management  
Arizona State Office  
[www.az.blm.gov](http://www.az.blm.gov)

No. of Claims: 2 x \$10 = 20  
Check No.: CC Init. SC  
Receipt No.: 2607574  
For BLM Use Only

Form: MCF108  
Revised Jan. 2006  
Page 2 of 2

UNITED STATES  
DEPARTMENT OF THE INTERIOR  
BUREAU OF LAND MANAGEMENT

MAINTENANCE FEE WAIVER CERTIFICATION

FORM APPROVED  
OMB NO. 1004-0114  
Expires: August 31, 2013

72

SEE INSTRUCTIONS ON PAGE 2

1. This small miner waiver is filed for the assessment year beginning on September 1, 2012 and ending on September 1, 2013.
2. The undersigned and all related parties owned ten or fewer mining claims, mill, or tunnel sites located and maintained on Federal lands in the United States of America on September 1, 2012.
3. The undersigned have performed the assessment work required by law for each mining claim listed prior to filing this waiver and understand that by filing this form, an affidavit of assessment work must be recorded by the December 30th following the filing of this waiver.
4. The undersigned understand that if the assessment work obligation has not yet come due under 30 U.S.C. 28 (for those claims in their first assessment year only), a notice of intent to hold reciting this condition must be recorded by the December 30th following the filing of this waiver.
5. The undersigned understand that mill and tunnel sites may also be listed upon this waiver and be waived from payment of the maintenance fee, and that a notice of intent to hold for these sites is required to be recorded by the December 30th immediately following the filing of this waiver.
6. The undersigned understand and acknowledge that pursuant to 43 U.S.C. 1212 and 18 U.S.C. 1001, the filing or recording of a false, fictitious, or fraudulent document with the Bureau of Land Management may result in a fine of up to \$250,000, a prison term not to exceed five years, or both.
7. The mining claims, mill or tunnel sites for which this waiver from payment of the maintenance fees is requested are:

CLAIM OR SITE NAME	BLM RECORDATION SERIAL NUMBER
1. Shoestring No 2	✓ AMC 348623
2. Trace Amegoes No 1	AMC 348624
3. Trace Amegoes No 2	AMC 348625
4.	
5.	
6.	
7.	
8.	
9.	
10.	

The owner(s) (claimants) of the above mining claims and sites are:

James Patrick Lewis ✓  
(Owner's Name - Please Print)

1833 Jamison Road  
(Street or P.O. Box)

Fairview WV 26570  
(City) (State) (Zip Code)

(Owner's Name - Please Print)

(Street or P.O. Box)

(City) (State) (Zip Code)

(Owner's Name - Please Print)

(Street or P.O. Box)

(City) (State) (Zip Code)

*James Patrick Lewis*  
(Owner's Signature)

(Owner's Signature)

(Owner's Signature)

RECEIVED  
BLM AZ STATE OFFICE  
2012 JUL 12 A 11:21  
PHOENIX ARIZONA

8/4/2012 AS  
ENTERED INTO COMPUTER

NW  
75

3/50

(Owner's Name - Please Print)	(Owner's Signature)		
(Street or P.O. Box)	(City)	(State)	(Zip Code)
(Owner's Name - Please Print)	(Owner's Signature)		
(Street or P.O. Box)	(City)	(State)	(Zip Code)
(Owner's Name - Please Print)	(Owner's Signature)		
(Street or P.O. Box)	(City)	(State)	(Zip Code)
(Owner's Name - Please Print)	(Owner's Signature)		
(Street or P.O. Box)	(City)	(State)	(Zip Code)

Title 18 U.S.C. Section 1001 and Title 43 U.S.C. Section 1212 makes it a crime for any person knowingly and willfully to make to any department or agency of the United States any false, fictitious or fraudulent statements or representations as to any matter within its jurisdiction.

INSTRUCTIONS

1. This certification is made under the provisions of §1744 of Title 43 and § 28-28k of Title 30 of the United States Code; and the regulations thereunder (43 CFR Part 3830).
2. The claimant(s) must fill in the dates in paragraph 1 for the beginning and ending of the assessment year for which this waiver is sought.
3. The claimant(s) must fill in the date in paragraph 2 for the beginning of the assessment year for which this waiver is sought.
4. All claim and site names and Bureau of Land Management (BLM) serial numbers must be listed for the mining claims, mill sites, and tunnel sites for which the waiver is sought.
5. All owners of the mining claims, mill sites, and tunnel sites and their addresses must be given.
6. This waiver form must be signed by all the claimants or their designated agent, in original form. If an agent is designated, a notarized designation of agent, signed by all of the claimants with proper address given, must be submitted with this waiver.
7. This form must be filed no later than September 1st for the upcoming assessment year in the BLM State Office where the mining claims or sites are recorded, or the waiver cannot be granted by the BLM. (Example: To obtain a waiver for the assessment year 2012, which begins on September 1, 2011, you must qualify for and file for a waiver no later than September 1, 2011, in the proper BLM State Office.)
8. For all mining claims which require assessment work, you must record an affidavit of labor on or before the December 30th immediately following the filing of this waiver. For all other mining claims or sites waived, you must record a notice of intent to hold on or before the December 30th immediately following the filing of this waiver.
9. Mill and tunnel sites may also be listed upon this waiver and be waived from payment of the maintenance fee. A notice of intent to hold for these sites is required to be filed by the December 30th following the filing of this waiver.

PHOENIX ARIZONA

2012 JUL 12 P 1:57

RECEIVED  
BLM AZ STATE OFFICE

FOR OFFICIAL USE ONLY

## NOTICES

**The Privacy Act** and 43 CFR 2.48(d) require that you be furnished the following information in connection with the information requested by this form.

**AUTHORITY:** 30 U.S.C. 28f and 43 CFR part 3835 permit collection of the information requested by this form.

**PRINCIPAL PURPOSE:** The BLM will use the information you provide to verify that the owner(s) (claimants(s)) of a mining claim has/have complied with 30 U.S.C. 28f and 43 CFR part 3835 and is/are entitled to perform assessment work in lieu of paying the maintenance fee for the mining claims listed on this form.

**ROUTINE USES:** The BLM will only disclose this information in accordance with the provisions at 43 CFR 2.56(b) and (c).

**EFFECT OF NOT PROVIDING INFORMATION:** Disclosure of the requested information is required by 30 U.S.C. 28f and 43 CFR part 3835 for those claimants qualified to request the small miner waiver allowed. Failure to submit all the requested information or to complete this form will delay the BLM's processing of the form and may preclude the BLM's acceptance of the maintenance fee waiver request, which may result in forfeiture of the mining claim or site by the claimant.

**The Paperwork Reduction Act** requires us to inform you that:

The BLM collects this information to determine whether or not you are qualified for waiver of maintenance fees.

Submission of the requested information is necessary to obtain or retain a benefit.

You do not have to respond to this or any other Federal agency-sponsored information collection unless it displays a currently valid OMB control number.

**BURDEN HOURS STATEMENT:** Public reporting burden for this form is estimated to average 20 minutes per response, including the time for reviewing instructions, gathering and maintaining data, and completing and reviewing the form. You may submit comments regarding the burden estimate or any other aspect of this form to: U.S. Department of the Interior, Bureau of Land Management (1004-0114), Bureau Information Collection Clearance Officer (WO-630), Mail Stop 401 L.S., 1849 C St., N.W., Washington, D.C. 20240.

**When Recorded Return Document to:**

James Patrick Lewis  
 1833 Jamison Road  
 Fairview, WV 26570

Check here is this is a change of address.

Telephone: \_\_\_\_\_

E-mail address: \_\_\_\_\_

**AFFIDAVIT OF PERFORMANCE OF ANNUAL WORK**

1. State of Arizona, County of Maricopa ss:

2. I (Name) James Patrick Lewis

3. Reside at (Address) 1833 Jamison Road


City Fairview County Marion

State WV Zip 26570 being duly sworn, depose and say that I am a citizen of the United States, more than eighteen years of age, and that all of the facts set forth in this affidavit, subject to the provisions and penalties of 18 U.S.C. 1001 pertaining to the filing of false, fictitious, or fraudulent statements with the United States, are true and correct according to the best of my knowledge, information and belief.

4. Owner's name and address (If not shown in Items 1-3 above).  
 \_\_\_\_\_  
 same as above

5. That I am personally acquainted with the mining claim(s). The work and improvements were made by and at the expense of the owner(s) of said claim(s). Said contiguous group of claims, listed on this document, are situated in the

Goldfield (optional) Mining District; Maricopa County, Arizona.



Line No.	AMC NUMBER	CLAIM/SITE NAME	COUNTY RECORDER DATA (if available)	TWP	RNG	SEC
1	348623	Shoestring No 2	97-0838589	2N	9E	30
2	348624	Trace Amegoes No 1	97-0838590	2N	9E	30
3	348625	Trace Amegoes No 2	97-0838591	2N	9E	30
4						
5						
6						



**AFFIDAVIT OF PERFORMANCE OF ANNUAL WORK – page 2**

RECEIVED  
BLM AZ STATE OFFICE  
2012 JUL 12 P 1:57  
PHOENIX, ARIZONA  
BLM  
Date  
Stamp

7						
8						
9						
10						

6. That between the dates starting at 12 o'clock noon on September 1, 20<sup>11</sup> and ending at 12 o'clock noon on September 1, 20<sup>12</sup> at least \$ 450.00 dollars worth of work and improvements were done and performed upon said claim(s) or upon one or more of a contiguous group of claims for the benefit of all, wholly or partly outside of a contiguous group of claims for the benefit of all, not including the location work.

7. That the following persons were employed to perform the work and improvements described herein: Tim McDaniels

8. That the work and improvements performed were: construction and maintenance of access roads and development, drilling, sampling and prospecting


9. Dated: 7 Jun 2012 Signature: [Signature]

SUBSCRIBED AND SWORN TO before me, a Notary Public, this 7<sup>th</sup> day of June 2012

By: Jason R. Burns

Notary Public [Signature]

My Commission Expires September 7, 2015



Bureau of Land Management  
Arizona State Office  
[www.az.blm.gov](http://www.az.blm.gov)

No. of Claims: 3 x \$10 = 30<sup>00</sup>  
Check No.: CC Init. SC  
Receipt No.: 2607574  
For BLM Use Only

Form: MCF108  
Revised Jan. 2006  
Page 2 of 2

**DEPARTMENT OF THE INTERIOR  
BUREAU OF LAND MANAGEMENT  
MINING CLAIMS**

**MC Customer Information - With Serial No. and Claim Name  
ACTIVE CLAIMS**

Run Date: 07/13/2012 07:34 AM

Page 1 of 1

Admin State: AZ  
Geo State: AZ

LEWIS JAMES P  
1833 JAMISON RD  
FAIRVIEW, WV 26570-9

CUSTOMER ID: 42774

<u>Serial No.</u>	<u>Claim Name/Number</u>	<u>Lead Serial No.</u>	<u>Disposition</u>
AMC348623	SHOESTRING NO 2	AMC348623	ACTIVE
AMC348624	TRACE AMEGOES NO 1	AMC348623	ACTIVE
AMC348625	TRACE AMEGOES NO 2	AMC348623	ACTIVE

Number of ACTIVE cases: 3

LEWIS RALPH D JR  
13215 N 38TH AVE  
PHOENIX, AZ 85029-11

CUSTOMER ID: 42907

<u>Serial No.</u>	<u>Claim Name/Number</u>	<u>Lead Serial No.</u>	<u>Disposition</u>
AMC334443	BIG GRIN	AMC334443	ACTIVE
AMC334444	CAMPO	AMC334443	ACTIVE
AMC334445	GOLDEAGLE'S NEST	AMC334443	ACTIVE
AMC334446	GOLD STRIKE NO 2	AMC334443	ACTIVE
AMC334447	GOLD STRIKE NO 3	AMC334443	ACTIVE
AMC334448	GOLD STRIKE NO 4	AMC334443	ACTIVE
AMC334449	GOLD STRIKE NO 7	AMC334443	ACTIVE
AMC334450	GOLD STRIKE NO 8	AMC334443	ACTIVE
AMC334451	GOLD STRIKE NO 9	AMC334443	ACTIVE
AMC334452	TRACE AMEGOES NO 3	AMC334443	ACTIVE

Number of ACTIVE cases: 10

MONTAGUE AMANDA  
2328 W MEMORIAL CT  
ANTHEM, AZ 85086-494

CUSTOMER ID: 50330

<u>Serial No.</u>	<u>Claim Name/Number</u>	<u>Lead Serial No.</u>	<u>Disposition</u>
AMC342138	LITTLE SMILE	AMC342138	ACTIVE
AMC342139	TRACE AMEGOES NO 4	AMC342138	ACTIVE
AMC342140	TRACE AMEGOES NO 5	AMC342138	ACTIVE
AMC342141	TRACE AMEGOES NO 6	AMC342138	ACTIVE

Number of ACTIVE cases: 4

MONTAGUE MARK  
2328 W MEMORIAL CT  
ANTHEM, AZ 85086-494

CUSTOMER ID: 50336

<u>Serial No.</u>	<u>Claim Name/Number</u>	<u>Lead Serial No.</u>	<u>Disposition</u>
AMC342138	LITTLE SMILE	AMC342138	ACTIVE
AMC342139	TRACE AMEGOES NO 4	AMC342138	ACTIVE
AMC342140	TRACE AMEGOES NO 5	AMC342138	ACTIVE
AMC342141	TRACE AMEGOES NO 6	AMC342138	ACTIVE
AMC348626	GOLDEN EYE #5	AMC348626	ACTIVE
AMC348627	GOLDEN EYE #6	AMC348626	ACTIVE

Number of ACTIVE cases: 6

**BUREAU OF LAND MANAGEMENT  
MINING CLAIMS  
MC Customer Information**

Run Date 07/13/2012 07:29 AM

Page: 1

Total Rows Returned: 32

AZ

**Limiting Criteria:**

---

System Id = MC

Admin State = AZ

Geo State = AZ

Case Disp Txt = ACTIVE, PENDING

Geost County Cd =

Admst Dist FO Cd =

Cust Nm begins with LEWIS JAMES P, LEWIS RALPH, LEWIS RALPH D, MONTAGUE AMANDA, MONTAGUE MARK

District Txt =

FO Txt =

County Txt =

Adm Agency =

Adm Agency Txt =

Mer Twp Rng =

Mtrs =

**NO WARRANTY IS MADE BY BLM  
FOR USE OF THE DATA FOR  
PURPOSES NOT INTENDED BY BLM**

**United States Department of the Interior**  
**Bureau of Land Management**  
 LANDS/RECREATION & PLANNING  
 ONE N CENTRAL AVE  
 PHOENIX, AZ 85004 -2203  
 Phone: 602-417-9200

Receipt

No:

2607574

<b>Transaction #:</b> 2687686	
<b>Date of Transaction:</b> 07/12/2012	
<b>CUSTOMER:</b>	
RALPH D LEWIS 13215 N 38TH AVE PHOENIX, AZ 85029-1129 US	

LINE #	QTY	DESCRIPTION	REMARKS	UNIT PRICE	TOTAL
1	1.00	LOCATABLE MINERALS / MINING CLAIMS-NOT NEW-UNADJUD, ONE AUTH NO. ONLY / MINING CLAIM MONEY RECEIVED CASES: AMC342138/\$90.00	WAIVER & POL (9)	- n/a -	90.00
<b>TOTAL:</b>					<b>\$90.00</b>

PAYMENT INFORMATION					
NOTE: Items will appear on credit card statement as "Bureau of Land Mgmt CO".					
1	AMOUNT:	90.00	POSTMARKED:	N/A	
	TYPE:	CREDIT CARD	RECEIVED:	07/12/2012	
	NAME:	LEWIS, RALPH D 13215 N 38TH AVE PHOENIX AZ 85029-1129 US			
	CARD NO:	XXXXXXXXXXXX3560	AUTH CODE:	02941C	
	NAME ON CARD:	RALPH D LEWIS JR			
	EXPIRES:	01/2014			
	SIGNATURE:				

<b>REMARKS</b>

This receipt was generated by the automated BLM Collections and Billing System and is a paper representation of a portion of the official electronic record contained therein.

When Recorded Return Document to:

~~James Patrick Lewis~~ James Patrick Lewis  
~~4932 Jamison Road~~ 1833 Jamison Road  
~~Fairview, WV 26570~~ Fairview WV 26570

AMC 348623

Check here if this is a change of address.

Telephone: \_\_\_\_\_

E-mail address: \_\_\_\_\_

**AFFIDAVIT OF PERFORMANCE OF ANNUAL WORK**

1. State of Arizona, County of Maricopa ss:  
2. I (Name) ~~James Patrick Lewis~~ (James Patrick Lewis)  
3. Reside at (Address) 1833 Jamison Road  
(1833 Jamison Road)

RECEIVED  
BLM AZ STATE OFFICE  
2011 AUG 11 P 12:51  
MIDENIX, ARIZONA

City Fairview county (Marion)  
(WV) (26570)

State ~~WV~~ Zip 26570 being duly sworn, depose and say that I am a citizen of the United States, more than eighteen years of age, and that all of the facts set forth in this affidavit, subject to the provisions and penalties of 18 U.S.C. 1001 pertaining to the filing of false, fictitious, or fraudulent statements with the United States, are true and correct according to the best of my knowledge, information and belief.

4. Owner's name and address (If not shown in Items 1-3 above).  
same as above (same as above)

5. That I am personally acquainted with the mining claim(s). The work and improvements were made by and at the expense of the owner(s) of said claim(s). Said contiguous group of claims, listed on this document, are situated in the Goldfield (optional) Mining District; Maricopa County, Arizona.

Line No.	AMC NUMBER	CLAIM/SITE NAME	COUNTY RECORDER DATA (If available)	TWP	RNG	SEC
1	<del>348623</del> 348623	<del>Shoestring No 2</del> Shoestring No 2	<del>97-0838589</del> 97-0838589	2N	9E	30
2	<del>348624</del> 348624	<del>Trace Amegoes No 1</del> Trace Amegoes No 1	<del>97-0838590</del> 97-0838590	2N	9E	30
3	<del>348625</del> 348625	<del>Trace Amegoes No 2</del> Trace Amegoes No 2	<del>97-0838591</del> 97-0838591	2N	9E	30
4						
5						
6						

RECEIVED  
 ARIZONA STATE OFFICE  
 PHOENIX, ARIZONA  
 2011 AUG 11 P 12: 51  
 BLM  
 Date  
 Stamp

7						
8						
9						
10						

6. That between the dates starting at 12 o'clock noon on September 1, 20 ~~10~~<sup>10</sup> and ending at 12 o'clock noon on September 1, 20 11 at least \$ ~~6000.00~~ (600) dollars worth of work and improvements were done and performed upon said claim(s) or upon one or more of a contiguous group of claims for the benefit of all, wholly or partly outside of a contiguous group of claims for the benefit of all, not including the location work.

7. That the following persons were employed to perform the work and improvements described herein: \_\_\_\_\_  
 Tim McDaniels Tim McDaniel

8. That the work and improvements performed were: \_\_\_\_\_  
~~construction & maintenance of access roads and development, drilling and sampling~~


9. Dated: 29<sup>th</sup> / 2011 Signature: James Lewis sampling

SUBSCRIBED AND SWORN TO before me, a Notary Public, this 29<sup>th</sup> day of July 20 11

By: James Lewis

Notary Public [Signature]

My Commission Expires March 31, 2014



Bureau of Land Management  
 Arizona State Office  
[www.az.blm.gov](http://www.az.blm.gov)

No. of Claims: 3 x \$10 = 30  
 Check No.: CASH Init. SC  
 Receipt No.: 3402544  
 For BLM Use Only

When Recorded Return Document to:

James Patrick Lewis  
1833 Jamison Road  
Fairview, WV 26570  
*James Patrick Lewis*  
*1833 Jamison Road*  
*Fairview WV 26570*

Check here is this is a change of address.

Telephone: \_\_\_\_\_

E-mail address: \_\_\_\_\_

**AFFIDAVIT OF PERFORMANCE OF ANNUAL WORK**

1. State of Arizona, County of Maricopa *Maricopa* ss:  
2. I (Name) James Patrick Lewis *(James Patrick Lewis)*  
3. Reside at (Address) 1833 Jamison Road  
*(1833 Jamison Road)*  
City Fairview *Fairview* County Marion *(Marion)*  
*(WV) (26570)*

RECEIVED  
BLM STATE OFFICE  
2011 AUG 11 P 12:51  
MARICOPA, ARIZONA  
BLM  
Date  
Stamp

State WV Zip 26570 being duly sworn, depose and say that I am a citizen of the United States, more than eighteen years of age, and that all of the facts set forth in this affidavit, subject to the provisions and penalties of 18 U.S.C. 1001 pertaining to the filing of false, fictitious, or fraudulent statements with the United States, are true and correct according to the best of my knowledge, information and belief.

4. Owner's name and address (If not shown in Items 1-3 above).  
same as above *(same as above)*

5. That I am personally acquainted with the mining claim(s). The work and improvements were made by and at the expense of the owner(s) of said claim(s). Said contiguous group of claims, listed on this document, are situated in the Goldfield *Goldfield* (optional) Mining District; Maricopa *Maricopa* County, Arizona.

Line No.	AMC NUMBER	CLAIM/SITE NAME	COUNTY RECORDER DATA (If available)	TWP	RNG	SEC
1	<i>348623</i> <i>348623</i>	<i>Shoestring No 2</i> <i>Shoestring No 2</i>	<i>97-0838589</i> <i>97-0838589</i>	<i>2N</i> <i>2N</i>	<i>9E</i> <i>9E</i>	<i>30</i> <i>30</i>
2	<i>348624</i> <i>348624</i>	<i>Trace Amegoes No 1</i> <i>Trace Amegoes No 1</i>	<i>97-0838590</i> <i>97-0838590</i>	<i>2N</i> <i>2N</i>	<i>9E</i> <i>9E</i>	<i>30</i> <i>30</i>
3	<i>348625</i> <i>348625</i>	<i>Trace Amegoes No 2</i> <i>Trace Amegoes No 2</i>	<i>97-0838591</i> <i>97-0838591</i>	<i>2N</i> <i>2N</i>	<i>9E</i> <i>9E</i>	<i>30</i> <i>30</i>
4						
5						
6						

RECEIVED  
ARIZONA STATE OFFICE  
2011 AUG 11 P 12:51  
PHOENIX, ARIZONA

BLM  
Date  
Stamp

7						
8						
9						
10						

6. That between the dates starting at 12 o'clock noon on September 1, 20<sup>10</sup> and ending at 12 o'clock noon on September 1, 20<sup>11</sup> at least \$ \$600.00 (600) dollars worth of work and improvements were done and performed upon said claim(s) or upon one or more of a contiguous group of claims for the benefit of all, wholly or partly outside of a contiguous group of claims for the benefit of all, not including the location work.

7. That the following persons were employed to perform the work and improvements described herein: \_\_\_\_\_  
 Tim McDaniels Tim McDaniels

8. That the work and improvements performed were: \_\_\_\_\_


~~construction & maintenance of access roads and development, drilling and sampling~~  
construction & maintenance of access roads + development, drilling & sampling

9. Dated: 29/5/2011 Signature: [Signature]

SUBSCRIBED AND SWORN TO before me, a Notary Public, this 29<sup>th</sup> day of July 20 11

By: James Lewis  
 Notary Public [Signature]

My Commission Expires March 31, 2014



Bureau of Land Management  
 Arizona State Office  
[www.az.blm.gov](http://www.az.blm.gov)

No. of Claims: 3 x \$10 = 30  
 Check No.: CASH Init. SC  
 Receipt No.: 3402544  
 For BLM Use Only



UNITED STATES  
DEPARTMENT OF THE INTERIOR  
BUREAU OF LAND MANAGEMENT

229

FORM APPROVED  
OMB NO. 1004-0114  
Expires: August 31, 2013

**MAINTENANCE FEE WAIVER CERTIFICATION**

SEE INSTRUCTIONS ON PAGE 2

AMC 348623

- This small miner waiver is filed for the assessment year beginning on September 1, 2011 and ending on September 1, 2012.
- The undersigned and all related parties owned ten or fewer mining claims, mill, or tunnel sites located and maintained on Federal lands in the United States of America on September 1, 2011.
- The undersigned have performed the assessment work required by law for each mining claim listed prior to filing this waiver and understand that by filing this form, an affidavit of assessment work must be recorded by the December 30th following the filing of this waiver.
- The undersigned understand that if the assessment work obligation has not yet come due under 30 U.S.C. 28 (for those claims in their first assessment year only), a notice of intent to hold reciting this condition must be recorded by the December 30th following the filing of this waiver.
- The undersigned understand that mill and tunnel sites may also be listed upon this waiver and be waived from payment of the maintenance fee, and that a notice of intent to hold for these sites is required to be recorded by the December 30th immediately following the filing of this waiver.
- The undersigned understand and acknowledge that pursuant to 43 U.S.C. 1212 and 18 U.S.C. 1001, the filing or recording of a false, fictitious, or fraudulent document with the Bureau of Land Management may result in a fine of up to \$250,000, a prison term not to exceed five years, or both.
- The mining claims, mill or tunnel sites for which this waiver from payment of the maintenance fees is requested are:

CLAIM OR SITE NAME	BLM RECORDATION SERIAL NUMBER
1. Shoestring No 2	AMC 348623
2. Trace Amegoes No 1	AMC 348624
3. Trace Amegoes No 2	AMC 348625
4.	
5.	
6.	
7.	
8.	
9.	
10.	

The owner(s) (claimants) of the above mining claims and sites are:

James Patrick Lewis ✓  
(Owner's Name - Please Print)

*James Lewis*  
(Owner's Signature)

1833 Jamison Road  
(Street or P.O. Box)

Fairview WV 26570  
(City) (State) (Zip Code)

(Owner's Name - Please Print)

(Owner's Signature)

(Street or P.O. Box)

(City) (State) (Zip Code)

(Owner's Name - Please Print)

(Owner's Signature)

(Street or P.O. Box)

(City) (State) (Zip Code)

RECEIVED  
BLM AZ STATE OFFICE  
PHOENIX, ARIZONA  
2011 06 11 P 12:51

ENTERED IN COMPUTER

RE 8-16-11

3/50

\_\_\_\_\_  
(Owner's Name - Please Print)  
\_\_\_\_\_  
(Street or P.O. Box)

\_\_\_\_\_  
(Owner's Signature)  
\_\_\_\_\_  
(City)                      (State)                      (Zip Code)

-----  
\_\_\_\_\_  
(Owner's Name - Please Print)  
\_\_\_\_\_  
(Street or P.O. Box)

\_\_\_\_\_  
(Owner's Signature)  
\_\_\_\_\_  
(City)                      (State)                      (Zip Code)

-----  
\_\_\_\_\_  
(Owner's Name - Please Print)  
\_\_\_\_\_  
(Street or P.O. Box)

\_\_\_\_\_  
(Owner's Signature)  
\_\_\_\_\_  
(City)                      (State)                      (Zip Code)

-----  
\_\_\_\_\_  
(Owner's Name - Please Print)  
\_\_\_\_\_  
(Street or P.O. Box)

\_\_\_\_\_  
(Owner's Signature)  
\_\_\_\_\_  
(City)                      (State)                      (Zip Code)

Title 18 U.S.C. Section 1001 and Title 43 U.S.C. Section 1212 makes it a crime for any person knowingly and willfully to make to any department or agency of the United States any false, fictitious or fraudulent statements or representations as to any matter within its jurisdiction.

INSTRUCTIONS

1. This certification is made under the provisions of §1744 of Title 43 and § 28-28k of Title 30 of the United States Code; and the regulations thereunder (43 CFR Part 3830).
2. The claimant(s) must fill in the dates in paragraph 1 for the beginning and ending of the assessment year for which this waiver is sought.
3. The claimant(s) must fill in the date in paragraph 2 for the beginning of the assessment year for which this waiver is sought.
4. All claim and site names and Bureau of Land Management (BLM) serial numbers must be listed for the mining claims, mill sites, and tunnel sites for which the waiver is sought.
5. All owners of the mining claims, mill sites, and tunnel sites and their addresses must be given.
6. This waiver form must be signed by all the claimants or their designated agent, in original form. If an agent is designated, a notarized designation of agent, signed by all of the claimants with proper address given, must be submitted with this waiver.
7. This form must be filed no later than September 1st for the upcoming assessment year in the BLM State Office where the mining claims or sites are recorded, or the waiver cannot be granted by the BLM. (Example: To obtain a waiver for the assessment year 2012, which begins on September 1, 2011, you must qualify for and file for a waiver no later than September 1, 2011, in the proper BLM State Office.)
8. For all mining claims which require assessment work, you must record an affidavit of labor on or before the December 30th immediately following the filing of this waiver. For all other mining claims or sites waived, you must record a notice of intent to hold on or before the December 30th immediately following the filing of this waiver.
9. Mill and tunnel sites may also be listed upon this waiver and be waived from payment of the maintenance fee. A notice of intent to hold for these sites is required to be filed by the December 30th following the filing of this waiver.

RECEIVED  
BLM AZ STATE OFFICE  
2011 AUG 11 P 5:51  
PHOENIX, ARIZONA

FOR OFFICIAL USE ONLY

**When Recorded Return Document to:**

James Patrick Lewis  
 1833 Jamison Road  
 Fairview, WV 26570

Check here is this is a change of address.

Telephone: \_\_\_\_\_

E-mail address: \_\_\_\_\_


**AFFIDAVIT OF PERFORMANCE OF ANNUAL WORK**

1. State of Arizona, County of Maricopa SS:

2. I (Name) James Patrick Lewis

3. Reside at (Address) 1833 Jamison Road

City Fairview County Marion



State wv Zip 26570 being duly sworn, depose and say that I am a citizen of the United States, more than eighteen years of age, and that all of the facts set forth in this affidavit, subject to the provisions and penalties of 18 U.S.C. 1001 pertaining to the filing of false, fictitious, or fraudulent statements with the United States, are true and correct according to the best of my knowledge, information and belief.

4. Owner's name and address (If not shown in Items 1-3 above).  
 \_\_\_\_\_  
 same as above

5. That I am personally acquainted with the mining claim(s). The work and improvements were made by and at the expense of the owner(s) of said claim(s). Said contiguous group of claims, listed on this document, are situated in the

Goldfield (optional) Mining District; Maricopa County, Arizona.

Line No.	AMC NUMBER	CLAIM/SITE NAME	COUNTY RECORDER DATA (If available)	TWP	RNG	SEC
1	348623	Shoestring No 2	97-0838589	2N	9E	30
2	348624	Trace Amegoos No 1	97-0838590	2N	9E	30
3	348625	Trace Amegoos No 2	97-0838591	2N	9E	30
4						
5						
6						

RECEIVED  
 2011 AUG 11 P 12:51  
 PHOENIX, ARIZONA  
 BLM  
 Date  
 Stamp

7						
8						
9						
10						

6. That between the dates starting at 12 o'clock noon on September 1, 20 10 and ending at 12 o'clock noon on September 1, 20 11 at least \$ \$600.00 dollars worth of work and improvements were done and performed upon said claim(s) or upon one or more of a contiguous group of claims for the benefit of all, wholly or partly outside of a contiguous group of claims for the benefit of all, not including the location work.


7. That the following persons were employed to perform the work and improvements described herein: \_\_\_\_\_  
 Tim McDaniels

8. That the work and improvements performed were: \_\_\_\_\_  
 construction & maintenance of access roads and development, drilling and sampling

9. Dated: 29<sup>th</sup> / 2011 Signature: James Lewis

SUBSCRIBED AND SWORN TO before me, a Notary Public, this 29<sup>th</sup> day of July 20 11

By: James Lewis  
 Notary Public [Signature]  
 My Commission Expires March 31, 2014



Bureau of Land Management  
 Arizona State Office  
[www.az.blm.gov](http://www.az.blm.gov)

No. of Claims: 3 x \$10 = 30  
 Check No.: CASH Init. SC  
 Receipt No.: 3402544  
 For BLM Use Only

**United States Department of the Interior**  
**Bureau of Land Management**  
 LANDS/RECREATION & PLANNING  
 ONE N CENTRAL AVE  
 PHOENIX, AZ 85004 -2203  
 Phone: 602-417-9200

Receipt

No: 2402544

<b>Transaction #:</b> 2477774	
<b>Date of Transaction:</b> 08/11/2011	
<b>CUSTOMER:</b>	
JAMES LEWIS 1833 JAMISON RD FAIRVIEW, WV 26570-9369 US	

LINE #	QTY	DESCRIPTION	REMARKS	UNIT PRICE	TOTAL
1	1.00	LOCATABLE MINERALS / MINING CLAIMS-NOT NEW-UNADJUD, ONE AUTH NO. ONLY / MINING CLAIM MONEY RECEIVED CASES: AMC348623/\$30.00	POL & WAVIER (3)	- n/a -	30.00
<b>TOTAL:</b>					<b>\$30.00</b>

PAYMENT INFORMATION			
1	AMOUNT:	30.00	POSTMARKED: N/A
	TYPE:	CASH	RECEIVED: 08/11/2011
	NAME:	LEWIS, JAMES 1833 JAMISON RD FAIRVIEW WV 26570-9369 US	

<b>REMARKS</b>

This receipt was generated by the automated BLM Collections and Billing System and is a paper representation of a portion of the official electronic record contained therein.

UNITED STATES DEPARTMENT OF THE INTERIOR  
BUREAU OF LAND MANAGEMENT

309

MAINTENANCE FEE WAIVER CERTIFICATION

FORM APPROVED  
OMB NO. 1004-0114  
Expires: February 28, 2010

SEE INSTRUCTIONS ON REVERSE

AMC 348623

1. This small miner waiver is filed for the assessment year beginning at noon on September 1, 2010 and ending at noon on September 1, 2011.
2. The undersigned and all related parties owned ten or fewer mining claims, mill, or tunnel sites located and maintained on Federal lands in the United States of America on September 1, 2010.
3. The undersigned have performed the assessment work **required by law** for each mining claim listed **prior to filing this waiver** and understand that by filing this form; an affidavit of assessment work **must** be recorded by the December 30th following the filing of this waiver.
4. The undersigned understand that if the assessment work obligation has not yet come due under 30 U.S.C. 28 (for those claims in their first assessment year only); a notice of intent to hold reciting this condition **must** be recorded by the December 30th following the filing of this waiver.
5. The undersigned understand that mill and tunnel sites may also be listed upon this waiver and be waived from payment of the maintenance fee; and that a notice of intent to hold for these sites is required to be recorded by the December 30th immediately following the filing of this waiver.
6. The undersigned understand and acknowledge that pursuant to 43 U.S.C. 1212 and 18 U.S.C. 1001; the filing or recording of a false, fictitious, or fraudulent document with the Bureau of Land Management may result in a fine of up to \$250,000, a prison term not to exceed five years, or both.
7. The mining claims, mill or tunnel sites for which this waiver from payment of the maintenance fees is requested are:

CLAIM OR SITE NAME	BLM RECORDATION SERIAL NUMBER
1. Shoestring No 2	AMC 348623
2. Trace Amegoes No 1	AMC 348624
3. Trace Amegoes No 2	AMC 348625
4.	
5.	
6.	
7.	
8.	
9.	
10.	

The owner(s) (claimants) of the above mining claims and sites are:

James Patrick Lewis ✓  
(Owner's Name - Please Print)

  
(Owner's Signature)

1833 Jamison Road  
(Street or P.O. Box)

Fairview      WVA      26570  
(City)                      (State)                      (Zip Code)

\_\_\_\_\_  
(Owner's Name - Please Print)

\_\_\_\_\_  
(Owner's Signature)

\_\_\_\_\_  
(Street or P.O. Box)

\_\_\_\_\_  
(City)                      (State)                      (Zip Code)

\_\_\_\_\_  
(Owner's Name - Please Print)

\_\_\_\_\_  
(Owner's Signature)

\_\_\_\_\_  
(Street or P.O. Box)

\_\_\_\_\_  
(City)                      (State)                      (Zip Code)

(Continued on page 2)

ENTERED IN COMPUTER  
RE 9/13/2010

3/50

_____ (Owner's Name - Please Print)	_____ (Owner's Signature)		
_____ (Street or P.O. Box)	_____ (City)	_____ (State)	_____ (Zip Code)
_____ (Owner's Name - Please Print)	_____ (Owner's Signature)		
_____ (Street or P.O. Box)	_____ (City)	_____ (State)	_____ (Zip Code)
_____ (Owner's Name - Please Print)	_____ (Owner's Signature)		
_____ (Street or P.O. Box)	_____ (City)	_____ (State)	_____ (Zip Code)
_____ (Owner's Name - Please Print)	_____ (Owner's Signature)		
_____ (Street or P.O. Box)	_____ (City)	_____ (State)	_____ (Zip Code)

**INSTRUCTIONS**

1. This certification is made under the provisions of § 1744 of Title 43 and § 28-28k of Title 30 of the United States Code; and the regulations thereunder (43 CFR Part 3830).
2. The claimant(s) **must** fill in the dates in paragraph 1 for the beginning and ending of the assessment year for which this waiver is sought.
3. The claimant(s) **must** fill in the date in paragraph 2 for the beginning of the assessment year for which this waiver is sought.
4. All claim and site names and Bureau of Land Management (BLM) serial numbers **must** be listed for the mining claims, mill sites, and tunnel sites for which the waiver is sought.
5. All owners of the mining claims, mill sites, and tunnel sites and their addresses **must** be given.
6. This waiver form **must** be signed by all the claimants or their designated agent, in original form. If an agent is designated, a notarized designation of agent, signed by all of the claimants with proper address given, **must** be submitted with this waiver.
7. This form **must** be filed no later than September 1st for the upcoming assessment year in the BLM State Office where the mining claims or sites are recorded, or the waiver cannot be granted by the BLM. (Example: to obtain a waiver for the assessment year 2000, which begins at noon on September 1, 1999, you **must** qualify for and file for a waiver no later than September 1, 1999, in the proper BLM State Office).
8. For all mining claims which require assessment work, you **must** record an affidavit of labor on or before the December 30th immediately following the filing of this waiver. For all other mining claims or sites waived, you must record a notice of intent to hold on or before the December 30th immediately following the filing of this waiver.
9. Mill and tunnel sites may also be listed upon this waiver and be waived from payment of the maintenance fee. A notice of intent to hold for these sites is required to be filed by the December 30th following the filing of this waiver.

**NOTICE/BURDEN HOURS STATEMENT**

The Privacy Act of 1974, *as amended*, and the regulation in 43 CFR 2.48(d) provide that you be furnished the following information in connection with the information required by this certification of waiver from rental fees.

**AUTHORITY:** 30 U.S.C. 28-28k; 43 U.S.C. 1201, 1457, 1740, and 1744; and 43 CFR 3830.

**PRINCIPLE PURPOSE:** This information is to be used to verify that the owner(s) (claimants) of a mining claim has complied with 30 U.S.C. 28f and is entitled to perform assessment work in lieu of paying the maintenance fee for the mining claims listed on this form.

**ROUTINE USE:** (1) Adjudication of the claimant(s) certification of waiver from paying the maintenance fee otherwise required by 30 U.S.C. 28f. (2) Disclosure may be made to appropriate Federal agencies when location is made within the agency's geographic area of responsibility. (3) Information from the record and/or the record will be transferred to the appropriate Federal, State, or local agency, or a member of the public in response to a specific request for pertinent information. (4) Information may also be provided to the Department of Justice or in a proceeding before a court or adjudicative body; or to Federal, State, local or foreign agencies when needed for enforcement of civil or criminal codes or applicable regulations concerning title rights upon the public land.

**EFFECT OF NOT PROVIDING INFORMATION:** Disclosure of this information is required by 30 U.S.C. 28f and 43 CFR Part 3830 for those qualified claimants wishing to take the small miner waiver allowed. Failure to supply the information required in this form to support the claimants certification of waiver from payment of the otherwise required maintenance fees will result in the waiver being disallowed and the mining claims subject to forfeiture by BLM under 30 U.S.C. 28i.

The Paperwork Reduction Act of 1995 requires us to inform you that:

This information is being collected to allow the BLM to determine if you qualify for a waiver from the payment of \$100 per mining claim or site maintenance fee established in 30 U.S.C. 28f and the implementing regulations at 43 CFR 3830. A response to this request is required in accordance with the statute to obtain your benefit.

BLM would like you to know that you do not have to respond to this, or any other, Federal agency-sponsored information collection unless it displays a currently valid OMB control number.

Public reporting burden for this form is estimated to average 20 minutes (.33 hours) per response, including time to review instructions, gathering and maintaining data, and completing and reviewing the form. Direct comments regarding this burden estimate, or any other aspect of this form, to the U.S. Department of the Interior, Bureau of Land Management, (1004-0114) Bureau Information Collection Clearance Office, Mail Stop 401 LS, 1849 C St., N.W., Washington, D.C. 20240.

2000 AUG 19 4 11:59 PM  
 FOR OFFICIAL USE ONLY  
 RECEIVED  
 BLM AZ STATE OFFICE  
 PHOENIX, ARIZONA

When Recorded Return Document U.

James Patrick Lewis  
1833 Jamison Road  
Fairview, WVA 26570

Check here is this is a change of address.

Telephone: \_\_\_\_\_

E-mail address: \_\_\_\_\_

**AFFIDAVIT OF PERFORMANCE OF ANNUAL WORK**

1. State of Arizona, County of Maricopa ss:

2. I (Name) James Patrick Lewis


3. Reside at (Address) \_\_\_\_\_

1833 Jamison Road

City Fairview County Marion

State WVA zip 26570 being duly sworn, depose and say that I am a citizen of the United States, more than eighteen years of age, and that all of the facts set forth in this affidavit, subject to the provisions and penalties of 18 U.S.C. 1001 pertaining to the filing of false, fictitious, or fraudulent statements with the United States, are true and correct according to the best of my knowledge, information and belief.

4. Owner's name and address (If not shown in Items 1-3 above),  
same as above



5. That I am personally acquainted with the mining claim(s). The work and improvements were made by and at the expense of the owner(s) of said claim(s). Said contiguous group of claims, listed on this document, are situated in the Goldfield (optional) Mining District; Maricopa County, Arizona.

Line No.	AMC NUMBER	CLAIM/SITE NAME	COUNTY RECORDER DATA (If available)	TWP	RNG	SEC
1	348623	Shoestring No 2	97-0838589	2N	9E	30
2	348624	Trace Amegoes No 1	97-0838590	2N	9E	30
3	348625	Trace Amegoes No 2	97-0838591	2N	9E	30
4						
5						
6						

ENTERED IN COMPUTER

RE 9/13/2010



RECEIVED  
 BLM AZ STATE OFFICE  
 2010 AUG 19 A 11: 39  
 PHOENIX, ARIZONA  
 BLM  
 Date  
 Stamp

7						
8						
9						
10						

6. That between the dates starting at 12 o'clock noon on September 1, 20 09 and ending at 12 o'clock noon on September 1, 20 10 at least \$ 475.00 dollars worth of work and improvements were done and performed upon said claim(s) or upon one or more of a contiguous group of claims for the benefit of all, wholly or partly outside of a contiguous group of claims for the benefit of all, not including the location work.


7. That the following persons were employed to perform the work and improvements described herein: \_\_\_\_\_  
Tim McDaniel's

8. That the work and improvements performed were: \_\_\_\_\_  
Drilling and general prospecting

9. Dated: 6 Aug 2010 Signature: [Signature]

SUBSCRIBED AND SWORN TO before me, a Notary Public, this 6<sup>th</sup> day of August 2010

By: James Lewis  
 Notary Public [Signature]  
 My Commission Expires March 31, 2014



Bureau of Land Management  
 Arizona State Office

No. of Claims: 3 x \$10 = 3000  
 Check No.: CASH Init. SC  
 Receipt No.: 2195034  
 For BLM Use Only

**United States Department of the Interior**  
**Bureau of Land Management**  
 LANDS/RECREATION & PLANNING  
 ONE N CENTRAL AVE  
 PHOENIX, AZ 85004 -2203  
 Phone:

Receipt

No: 2195034

<b>Transaction #:</b> 2264857	
<b>Date of Transaction:</b> 08/19/2010	
<b>CUSTOMER:</b>	JAMES LEWIS 1833 JAMISON RD FAIRVIEW, WV 26570-9369 US

LINE #	QTY	DESCRIPTION	REMARKS	UNIT PRICE	TOTAL
1	1.00	LOCATABLE MINERALS / MINING CLAIMS-NOT NEW-UNADJUD, ONE AUTH NO. ONLY / MINING CLAIM MONEY RECEIVED CASES: AMC348623/\$30.00	WAIVER & POL (3)	- n/a -	30.00
<b>TOTAL:</b>					<b>\$30.00</b>

PAYMENT INFORMATION					
1	AMOUNT:	30.00	POSTMARKED:	N/A	
	TYPE:	CASH	RECEIVED:	08/19/2010	
	NAME:	LEWIS, JAMES 1833 JAMISON RD FAIRVIEW WV 26570-9369 US			

REMARKS	

This receipt was generated by the automated BLM Collections and Billing System and is a paper representation of a portion of the official electronic record contained therein.

352  
AMC 348623

FORM APPROVED  
OMB NO. 1004-0114  
Expires: December 31, 2006

**MAINTENANCE FEE WAIVER CERTIFICATION**

**SEE INSTRUCTIONS ON REVERSE**

1. This small miner waiver is filed for the assessment year beginning at noon on September 1, 2009 and ending at noon on September 1, 2010.
2. The undersigned and all related parties owned ten or fewer mining claims, mill, or tunnel sites located and maintained on Federal lands in the United States of America on September 1, 2009.
3. The undersigned have performed the assessment work **required by law** for each mining claim listed **prior to filing this waiver** and understand that by filing this form; an affidavit of assessment work **must** be recorded by the December 30th following the filing of this waiver.
4. The undersigned understand that if the assessment work obligation has not yet come due under 30 U.S.C. 28 (for those claims in their first assessment year only); a notice of intent to hold reciting this condition **must** be recorded by the December 30th following the filing of this waiver.
5. The undersigned understand that mill and tunnel sites may also be listed upon this waiver and be waived from payment of the maintenance fee; and that a notice of intent to hold for these sites is required to be recorded by the December 30th immediately following the filing of this waiver.
6. The undersigned understand and acknowledge that pursuant to 43 U.S.C. 1212 and 18 U.S.C. 1001; the filing or recording of a false, fictitious, or fraudulent document with the Bureau of Land Management may result in a fine of up to \$250,000, a prison term not to exceed five years, or both.
7. The mining claims, mill or tunnel sites for which this waiver from payment of the maintenance fees is requested are:

CLAIM OR SITE NAME	BLM RECORDATION SERIAL NUMBER
1. Shoestring No 2	AMC 348623 L
2. Trace Amegoes No 1	AMC 348624
3. Trace Amegoes No 2	AMC 348625
4.	
5.	
6.	
7.	
8.	
9.	
10.	

The owner(s) (claimants) of the above mining claims and sites are:

James Patrick Lewis  
(Owner's Name - Please Print)

*James Patrick Lewis*  
(Owner's Signature)

1833 Jamison Road  
(Street or P.O. Box)

Fairview      WVA      26570  
(City)                      (State)                      (Zip Code)

\_\_\_\_\_  
(Owner's Name - Please Print)

\_\_\_\_\_  
(Owner's Signature)

\_\_\_\_\_  
(Street or P.O. Box)

\_\_\_\_\_  
(City)                      (State)                      (Zip Code)

\_\_\_\_\_  
(Owner's Name - Please Print)

\_\_\_\_\_  
(Owner's Signature)

\_\_\_\_\_  
(Street or P.O. Box)

\_\_\_\_\_  
(City)                      (State)                      (Zip Code)

(Continued on page 2)

RECEIVED  
BLM AZ STATE OFFICE  
2009 AUG - 3 - 3 4 53  
PHOENIX, ARIZONA



(Owner's Name - Please Print)	(Owner's Signature)
(Street or P.O. Box)	(City) (State) (Zip Code)
(Owner's Name - Please Print)	(Owner's Signature)
(Street or P.O. Box)	(City) (State) (Zip Code)
(Owner's Name - Please Print)	(Owner's Signature)
(Street or P.O. Box)	(City) (State) (Zip Code)
(Owner's Name - Please Print)	(Owner's Signature)
(Street or P.O. Box)	(City) (State) (Zip Code)

**INSTRUCTIONS**

- This certification is made under the provisions of § 1744 of Title 43 and § 28-28k of Title 30 of the United States Code; and the regulations thereunder (43 CFR Part 3830).
- The claimant(s) **must** fill in the dates in paragraph 1 for the beginning and ending of the assessment year for which this waiver is sought.
- The claimant(s) **must** fill in the date in paragraph 2 for the beginning of the assessment year for which this waiver is sought.
- All claim and site names and Bureau of Land Management (BLM) serial numbers **must** be listed for the mining claims, mill sites, and tunnel sites for which the waiver is sought.
- All owners of the mining claims, mill sites, and tunnel sites and their addresses **must** be given.
- This waiver form **must** be signed by all the claimants or their designated agent, in original form. If an agent is designated, a notarized designation of agent, signed by all of the claimants with proper address given, **must** be submitted with this waiver.
- This form **must** be filed no later than September 1st for the upcoming assessment year in the BLM State Office where the mining claims or sites are recorded, or the waiver cannot be granted by the BLM. (Example: to obtain a waiver for the assessment year 2000, which begins at noon on September 1, 1999, you **must** qualify for and file for a waiver no later than September 1, 1999, in the proper BLM State Office).
- For all mining claims which require assessment work, you **must** record an affidavit of labor on or before the December 30th immediately following the filing of this waiver. For all other mining claims or sites waived, you **must** record a notice of intent to hold on or before the December 30th immediately following the filing of this waiver.
- Mill and tunnel sites may also be listed upon this waiver and be waived from payment of the maintenance fee. A notice of intent to hold for these sites is required to be filed by the December 30th following the filing of this waiver.

**NOTICE/BURDEN HOURS STATEMENT**

The Privacy Act of 1974, *as amended*, and the regulation in 43 CFR 2.48(d) provide that you be furnished the following information in connection with the information required by this certification of waiver from rental fees.

**AUTHORITY:** 30 U.S.C. 28-28k; 43 U.S.C. 1201, 1457, 1740, and 1744; and 43 CFR 3830.

**PRINCIPLE PURPOSE:** This information is to be used to verify that the owner(s) (claimants) of a mining claim has complied with 30 U.S.C. 28f and is entitled to perform assessment work in lieu of paying the maintenance fee for the mining claims listed on this form.

**ROUTINE USE:** (1) Adjudication of the claimant(s) certification of waiver from paying the maintenance fee otherwise required by 30 U.S.C. 28f. (2) Disclosure may be made to appropriate Federal agencies when location is made within the agency's geographic area of responsibility. (3) Information from the record and/or the record will be transferred to the appropriate Federal, State, or local agency, or a member of the public in response to a specific request for pertinent information. (4) Information may also be provided to the Department of Justice or in a proceeding before a court or adjudicative body; or to Federal, State, local or foreign agencies when needed for enforcement of civil or criminal codes or applicable regulations concerning title rights upon the public land.

**EFFECT OF NOT PROVIDING INFORMATION:** Disclosure of this information is required by 30 U.S.C. 28f and 43 CFR Part 3830 for those qualified claimants wishing to take the small miner waiver allowed. Failure to supply the information required in this form to support the claimants certification of waiver from payment of the otherwise required maintenance fees will result in the waiver being disallowed and the mining claims subject to forfeiture by BLM under 30 U.S.C. 28i.

The Paperwork Reduction Act of 1995 requires us to inform you that:

This information is being collected to allow the BLM to determine if you qualify for a waiver from the payment of \$100 per mining claim or site maintenance fee established in 30 U.S.C. 28f and the implementing regulations at 43 CFR 3830. A response to this request is required in accordance with the statute to obtain your benefit.

BLM would like you to know that you do not have to respond to this, or any other, Federal agency-sponsored information collection unless it displays a currently valid OMB control number.

Public reporting burden for this form is estimated to average 8 minutes (0.133 hours) per response, including time to review instructions, gathering and maintaining data, and completing and reviewing the form. Direct comments regarding this burden estimate, or any other aspect of this form, to the U.S. Department of the Interior, Bureau of Land Management, (1004-0114) Bureau Information Collection Clearance Officer (WO-630), Mail Stop 401 LS, 1849 C St, N.W., Washington, D.C. 20240.

FOR OFFICIAL USE ONLY

PHOENIX, ARIZONA  
 2009 AUG - 3 - 9 53  
 RECEIVED  
 BLM AZ STATE OFFICE

When Recorded Return Document to:

James Patrick Lewis  
1833 Jamison Road  
Fairview WVA 26570

Check here is this is a change of address.

Telephone: \_\_\_\_\_

E-mail address: \_\_\_\_\_

**AFFIDAVIT OF PERFORMANCE OF ANNUAL WORK**

1. State of Arizona, County of Maricopa ss:

2. I (Name) James Patrick Lewis

3. Reside at (Address) \_\_\_\_\_

1833 Jamison Road

City Fairview County Marion

State WVA Zip 26570


being duly sworn, depose and say that I am a citizen of the United States, more than eighteen years of age, and that all of the facts set forth in this affidavit, subject to the provisions and penalties of 18 U.S.C. 1001 pertaining to the filing of false, fictitious, or fraudulent statements with the United States, are true and correct according to the best of my knowledge, information and belief.

4. Owner's name and address (If not shown in Items 1-3 above). \_\_\_\_\_

Same as above

5. That I am personally acquainted with the mining claim(s). The work and improvements were made by and at the expense of the owner(s) of said claim(s). Said contiguous group of claims, listed on this document, are situated in the

Goldfield (optional) Mining District; Maricopa County, Arizona.



Line No.	AMC NUMBER	CLAIM/SITE NAME	COUNTY RECORDER DATA (If available)	TWP	RNG	SEC
1	348623	Shoestring No2	97-0838589	2N	9E	30
2	348624	Trace Amegoes No1	97-0838590	2N	9E	30
3	348625	Trace Amegoes No2	97-0838591	2N	9E	30
4						
5						
6						

RECEIVED  
BLM AZ STATE OFFICE  
2009 AUG - 3 A 9:53  
PHOENIX, ARIZONA

BLM  
Date  
Stamp

7					
8					
9					
10					

6. That between the dates starting at 12 o'clock noon on September 1, 20 08 and ending at 12 o'clock noon on September 1, 20 09 at least \$ 450.00 dollars worth of work and improvements were done and performed upon said claim(s) or upon one or more of a contiguous group of claims for the benefit of all, wholly or partly outside of a contiguous group of claims for the benefit of all, not including the location work.


7. That the following ~~persons~~ were employed to perform the work and improvements described herein: \_\_\_\_\_  
Tim McDaniels

8. That the work and improvements performed were: \_\_\_\_\_  
mapping and general mining

9. Dated: 20 Jul 2009 Signature: \_\_\_\_\_  
James Lewis

SUBSCRIBED AND SWORN TO before me, a Notary Public, this 20<sup>th</sup> day of July 20 09

By: James Lewis  
Notary Public \_\_\_\_\_  
My Commission Expires MARCH 31, 2014



Bureau of Land Management  
Arizona State Office  
[www.az.blm.gov](http://www.az.blm.gov)

No. of Claims: 3 x \$10 = 30.00  
Check No.: CASH Init. ELG  
Receipt No.: 1968908  
For BLM Use Only

**United States Department of the Interior**  
**Bureau of Land Management**  
 BUSINESS & SUPPORT SVCS DIV  
 ONE N CENTRAL AVE SUITE 800  
 PHOENIX, AZ 85004 -4427  
 Phone: (602) 417-9200

Receipt

No: 1968908

<b>Transaction #:</b> 2032758	
<b>Date of Transaction:</b> 08/03/2009	
<b>CUSTOMER:</b>	JAMES LEWIS 1833 JAMISON RD FAIRVIEW, WV 26570-9369 US

LINE #	QTY	DESCRIPTION	REMARKS	UNIT PRICE	TOTAL
1	1.00	LOCATABLE MINERALS / MINING CLAIMS- NOT NEW-UNADJUD, ONE AUTH NO. ONLY / MINING CLAIM MONEY RECEIVED <b>CASES:</b> AMC348623/\$30.00	WAIV & POL (3)	- n/a -	30.00
<b>TOTAL:</b>					<b>\$30.00</b>

PAYMENT INFORMATION					
1	AMOUNT:	30.00	POSTMARKED:	N/A	
	TYPE:	CASH	RECEIVED:	08/03/2009	
	NAME:	LEWIS, JAMES 1833 JAMISON RD FAIRVIEW WV 26570-9369 US			

REMARKS

This receipt was generated by the automated BLM Collections and Billing System and is a paper representation of a portion of the official electronic record contained therein.

*AMC*

FORM APPROVED  
OMB NO. 1004-0114  
Expires: February 28, 2010

**MAINTENANCE FEE WAIVER CERTIFICATION**

**SEE INSTRUCTIONS ON REVERSE**

**AMC 348623**

**416**

1. This small miner waiver is filed for the assessment year beginning at noon on September 1, 08 and ending at noon on September 1, 09.
2. The undersigned and all related parties owned ten or fewer mining claims, mill, or tunnel sites located and maintained on Federal lands in the United States of America on September 1, 2008.
3. The undersigned have performed the assessment work **required by law** for each mining claim listed **prior to filing this waiver** and understand that by filing this form; an affidavit of assessment work **must** be recorded by the December 30th following the filing of this waiver.
4. The undersigned understand that if the assessment work obligation has not yet come due under 30 U.S.C. 28 (for those claims in their first assessment year only); a notice of intent to hold reciting this condition **must** be recorded by the December 30th following the filing of this waiver.
5. The undersigned understand that mill and tunnel sites may also be listed upon this waiver and be waived from payment of the maintenance fee; and that a notice of intent to hold for these sites is required to be recorded by the December 30th immediately following the filing of this waiver.
6. The undersigned understand and acknowledge that pursuant to 43 U.S.C. 1212 and 18 U.S.C. 1001; the filing or recording of a false, fictitious, or fraudulent document with the Bureau of Land Management may result in a fine of up to \$250,000, a prison term not to exceed five years, or both.
7. The mining claims, mill or tunnel sites for which this waiver from payment of the maintenance fees is requested are:

CLAIM OR SITE NAME	BLM RECORDATION SERIAL NUMBER
1. Shoestring No. 2	AMC 348623
2. Trace Amegoes No. 1	AMC 348624
3. Trace Amegoes No. 2	AMC 348625
4.	
5.	
6.	
7.	
8.	
9.	
10.	

The owner(s) (claimants) of the above mining claims and sites are:

James Patrick Lewis  
(Owner's Name - Please Print)

1833 Jamison Road  
(Street or P.O. Box)

Fairview      W VA      26570  
(City)                      (State)                      (Zip Code)

*James Lewis*  
(Owner's Signature)

\_\_\_\_\_  
(Owner's Name - Please Print)

\_\_\_\_\_  
(Street or P.O. Box)

\_\_\_\_\_  
(City)                      (State)                      (Zip Code)

\_\_\_\_\_  
(Owner's Signature)

\_\_\_\_\_  
(Owner's Name - Please Print)

\_\_\_\_\_  
(Street or P.O. Box)

\_\_\_\_\_  
(City)                      (State)                      (Zip Code)

\_\_\_\_\_  
(Owner's Signature)

RECEIVED  
 BLM AZ STATE OFFICE  
 2008 AUG 21 P 2:07  
 PHOENIX, ARIZONA

(Continued on page 2)

*RE 9/22/08*  
ENTERED IN COMPUTER



When Recorded Return Document to:  
Roger Decker  
30 West First Street  
Mesa, Arizona 85201

Check here if this is a change of address.  
 Telephone: (304) 825-6578  
 E-mail address: \_\_\_\_\_

**AFFIDAVIT OF PERFORMANCE OF ANNUAL WORK**

1. State of Arizona, County of Maricopa ss:  
 2. I (Name) James Patrick Lewis  
 3. Reside at (Address) 1833 Jamison Road  
 \_\_\_\_\_  
 City Fairview County Marion

RECEIVED  
 BLM AZ STATE OFFICE  
 2008 AUG 21 P 2:01  
 PHOENIX, ARIZONA  
 BLM  
 Date  
 Stamp

State WA Zip 26570 being duly sworn, depose and say that I am a citizen of the United States, more than eighteen years of age, and that all of the facts set forth in this affidavit, subject to the provisions and penalties of 18 U.S.C. 1001 pertaining to the filing of false, fictitious, or fraudulent statements with the United States, are true and correct according to the best of my knowledge, information and belief.

4. Owner's name and address (if not shown in Items 1-3 above).  
same as above

5. That I am personally acquainted with the mining claim(s). The work and improvements were made by and at the expense of the owner(s) of said claim(s). Said contiguous group of claims, listed on this document, are situated in the Goldfield (optional) Mining District; Maricopa County, Arizona.

Line No.	AMC NUMBER	CLAIM/SITE NAME	COUNTY RECORDER DATA (If available)	TWP	RNG	SEC
1	348623	Shoestring No 2	97-0838589	2N	9E	30
2	348624	Trace Amegoes No 1	97-0838590	2N	9E	30
3	348625	Trace Amegoes No 2	97-0838591	2N	9E	30
4						
5						
6						

RECEIVED  
BLM AZ STATE OFFICE  
2008 AUG 21 P 2:07  
PHOENIX, ARIZONA

BLM  
Date  
Stamp

7					
8					
9					
10					

6. That between the dates starting at 12 o'clock noon on September 1, 20 07 and ending at 12 o'clock noon on September 1, 20 08 at least \$ 450.00 dollars worth of work and improvements were done and performed upon said claim(s) or upon one or more of a contiguous group of claims for the benefit of all, wholly or partly outside of a contiguous group of claims for the benefit of all, not including the location work.

7. That the following persons were employed to perform the work and improvements described herein: Tim McDaniels

8. That the work and improvements performed were: mapping and general mining


9. Dated: 19 Aug 2008 Signature: James Lewis

SUBSCRIBED AND SWORN TO before me, a Notary Public, this 19th day of August 20 08

By: James Lewis

Notary Public Christine L. Tarabrella

My Commission Expires March 24, 2008



Bureau of Land Management  
Arizona State Office  
[www.az.blm.gov](http://www.az.blm.gov)

No. of Claims: 3 x \$10 = 30  
Check No.: CASH Init. JML  
Receipt No.: 1773008  
For BLM Use Only

Form: MCF108  
Revised Jan. 2006  
Page 2 of 2

United States Department of the Interior  
 Bureau of Land Management  
 BUSINESS & SUPPORT SVCS DIV  
 ONE N CENTRAL AVE SUITE 800  
 PHOENIX, AZ 85004 -4427  
 Phone: (602) 417-9200

Receipt

No:

1773008

<b>Transaction #:</b> 1830736	
<b>Date of Transaction:</b> 08/27/2008	
<b>CUSTOMER:</b>	JAMES LEWIS 1833 JAMISON RD FAIRVIEW, WV 26570

LINE #	QTY	DESCRIPTION	REMARKS	UNIT PRICE	TOTAL
1	1.00	LOCATABLE MINERALS / MINING CLAIMS-NOT NEW-UNADJUD, ONE AUTH NO. ONLY / MINING CLAIM MONEY RECEIVED (455) CASES: AMC348623/\$30.00	POL 2008/3 WAV	- n/a -	30.00
<b>TOTAL:</b>					<b>\$30.00</b>

PAYMENT INFORMATION					
1	AMOUNT:	\$30.00	POSTMARKED:	N/A	
	TYPE:	CASH	RECEIVED:	08/27/2008	
	NAME:	LEWIS, JAMES 1833 JAMISON RD FAIRVIEW WV 26570			

REMARKS

This receipt was generated by the automated BLM Collections and Billing System and is a paper representation of a portion of the official electronic record contained therein.

When Recorded Return Document to:

Roger Decker  
30 West First Street  
Mesa, Arizona 85201

Check here is this is a change of address.

Telephone: (304) 825-6578

E-mail address: \_\_\_\_\_

AMC 348623


**AFFIDAVIT OF PERFORMANCE OF ANNUAL WORK**

1. State of Arizona, County of Maricopa ss:

2. I (Name) James Patrick Lewis

3. Reside at (Address) 1833 Jamison Road

City Fairview County Marion



State WVA Zip 26570 being duly sworn, depose and say that I am a citizen of the United States, more than eighteen years of age, and that all of the facts set forth in this affidavit, subject to the provisions and penalties of 18 U.S.C. 1001 pertaining to the filing of false, fictitious, or fraudulent statements with the United States, are true and correct according to the best of my knowledge, information and belief.

4. Owner's name and address (If not shown in Items 1-3 above). Same as above

5. That I am personally acquainted with the mining claim(s). The work and improvements were made by and at the expense of the owner(s) of said claim(s). Said contiguous group of claims, listed on this document, are situated in the

Goldfield (optional) Mining District; Maricopa County, Arizona.

Line No.	AMC NUMBER	CLAIM/SITE NAME	COUNTY RECORDER DATA (If available)	TWP	RNG	SEC
1	348623	Shoestring No 2	97-0838589	2N	9E	30
2	348624	Trace Amegoes No 1	97-0838590	2N	9E	30
3	348625	Trace Amegoes No 2	97-0838591	2N	9E	30
4						
5						
6						

Form: MCF108  
Revised Jan. 2006  
Page 1 of 2

ENTERED IN COMPUTER  
R2 9/24/07

3/SC

RECEIVED  
BLM - AZ STATE OFFICE  
2007 AUG 29 A 11: 19  
PHOENIX, ARIZONA

BLM  
Date  
Stamp

7					
8					
9					
10					

6. That between the dates starting at 12 o'clock noon on September 1, 20 06 and ending at 12 o'clock noon on September 1, 20 07 at least \$ 435<sup>00</sup> dollars worth of work and improvements were done and performed upon said claim(s) or upon one or more of a contiguous group of claims for the benefit of all, wholly or partly outside of a contiguous group of claims for the benefit of all, not including the location work.

7. That the following persons were employed to perform the work and improvements described herein: \_\_\_\_\_  
Tim McDaniels

8. That the work and improvements performed were: \_\_\_\_\_  
prospecting, general mining, road construction and mill construction


9. Dated: 22 Aug 2007 Signature: James L. Tarabrella

SUBSCRIBED AND SWORN TO before me, a Notary Public, this 22<sup>nd</sup> day of August 20 07

By: Christine L. Tarabrella

Notary Public CHRISTINE L. TARABRELLA

My Commission Expires March 24, 2009



No. of Claims: 3 x \$10 = 30<sup>00</sup>  
Check No.: CASH Init. SC  
Receipt No.: 1556296  
For BLM Use Only

Bureau of Land Management  
Arizona State Office  
[www.az.blm.gov](http://www.az.blm.gov)

**United States Department of the Interior**

**Bureau of Land Management**

BUSINESS & SUPPORT SVCS DIV

ONE N CENTRAL AVE SUITE 800

PHOENIX, AZ 85004 -4427

Phone: (602) 417-9200

Receipt

No:

1556296

<b>Transaction #:</b> 1607907	
<b>Date of Transaction:</b> 08/29/2007	
<b>CUSTOMER:</b>	JAMES LEWIS 1833 JAMISON RD FAIRVIEW, WV 26570

LINE #	QTY	DESCRIPTION	REMARKS	UNIT PRICE	TOTAL
1	1.00	LOCATABLE MINERALS / MINING CLAIMS-NOT NEW-UNADJUD, ONE AUTH NO. ONLY / MINING CLAIM MONEY RECEIVED (455) <b>CASES:</b> AMC348623/\$30.00		- n/a -	30.00
<b>TOTAL:</b>					<b>\$30.00</b>

PAYMENT INFORMATION			
1	<b>AMOUNT:</b>	\$30.00	<b>POSTMARKED:</b> N/A
	<b>TYPE:</b>	CASH	<b>RECEIVED:</b> 08/29/2007
	<b>NAME:</b>	LEWIS, JAMES 1833 JAMISON RD FAIRVIEW WV 26570	

REMARKS

This receipt was generated by the automated BLM Collections and Billing System and is a paper representation of a portion of the official electronic record contained therein.

637

UNITED STATES DEPARTMENT OF THE INTERIOR  
BUREAU OF LAND MANAGEMENT

MAINTENANCE FEE WAIVER CERTIFICATION

SEE INSTRUCTIONS ON REVERSE

FORM APPROVED  
OMB NO. 1004-0114  
Expires: February 28, 2010

AMC 348623

1. This small miner waiver is filed for the assessment year beginning at noon on September 1, 07 and ending at noon on September 1, 08.
2. The undersigned and all related parties owned ten or fewer mining claims, mill, or tunnel sites located and maintained on Federal lands in the United States of America on September 1, 2007.
3. The undersigned have performed the assessment work **required by law** for each mining claim listed **prior to filing this waiver** and understand that by filing this form; an affidavit of assessment work **must** be recorded by the December 30th following the filing of this waiver.
4. The undersigned understand that if the assessment work obligation has not yet come due under 30 U.S.C. 28 (for those claims in their first assessment year only); a notice of intent to hold reciting this condition **must** be recorded by the December 30th following the filing of this waiver.
5. The undersigned understand that mill and tunnel sites may also be listed upon this waiver and be waived from payment of the maintenance fee; and that a notice of intent to hold for these sites is required to be recorded by the December 30th immediately following the filing of this waiver.
6. The undersigned understand and acknowledge that pursuant to 43 U.S.C. 1212 and 18 U.S.C. 1001; the filing or recording of a false, fictitious, or fraudulent document with the Bureau of Land Management may result in a fine of up to \$250,000, a prison term not to exceed five years, or both.
7. The mining claims, mill or tunnel sites for which this waiver from payment of the maintenance fees is requested are:

CLAIM OR SITE NAME	BLM RECORDATION SERIAL NUMBER
1. Shoestring No. 2	AMC 348623
2. Trace Amegoes No. 1	AMC 348624
3. Trace Amegoes No. 2	AMC 348625
4.	
5.	
6.	
7.	
8.	
9.	
10.	

The owner(s) (claimants) of the above mining claims and sites are:

James Patrick Lewis  
(Owner's Name - Please Print)

1833 Jamison Rd.  
(Street or P.O. Box)

Fairview WVA 26570  
(City) (State) (Zip Code)

James Patrick Lewis  
(Owner's Signature)

(Owner's Name - Please Print)

(Owner's Signature)

(Street or P.O. Box)

(City) (State) (Zip Code)

(Owner's Name - Please Print)

(Owner's Signature)

(Street or P.O. Box)

(City) (State) (Zip Code)

(Continued on page 2)

ENTERED IN COMPUTER  
RE 9/24/07

3/50

(Owner's Name - Please Print)	(Owner's Signature)
(Street or P.O. Box)	(City) (State) (Zip Code)
(Owner's Name - Please Print)	(Owner's Signature)
(Street or P.O. Box)	(City) (State) (Zip Code)
(Owner's Name - Please Print)	(Owner's Signature)
(Street or P.O. Box)	(City) (State) (Zip Code)
(Owner's Name - Please Print)	(Owner's Signature)
(Street or P.O. Box)	(City) (State) (Zip Code)

**INSTRUCTIONS**

1. This certification is made under the provisions of § 1744 of Title 43 and § 28-23k of Title 30 of the United States Code; and the regulations thereunder (43 CFR Part 3830).
2. The claimant(s) **must** fill in the dates in paragraph 1 for the beginning and ending of the assessment year for which this waiver is sought.
3. The claimant(s) **must** fill in the date in paragraph 2 for the beginning of the assessment year for which this waiver is sought.
4. All claim and site names and Bureau of Land Management (BLM) serial numbers **must** be listed for the mining claims, mill sites, and tunnel sites for which the waiver is sought.
5. All owners of the mining claims, mill sites, and tunnel sites and their addresses **must** be given.
6. This waiver form **must** be signed by all the claimants or their designated agent, in original form. If an agent is designated, a notarized designation of agent, signed by all of the claimants with proper address given, **must** be submitted with this waiver.
7. This form **must** be filed no later than September 1st for the upcoming assessment year in the BLM State Office where the mining claims or sites are recorded, or the waiver cannot be granted by the BLM. (Example: to obtain a waiver for the assessment year 2000, which begins at noon on September 1, 1999, you **must** qualify for and file for a waiver no later than September 1, 1999, in the proper BLM State Office).
8. For all mining claims which require assessment work, you **must** record an affidavit of labor on or before the December 30th immediately following the filing of this waiver. For all other mining claims or sites waived, you **must** record a notice of intent to hold on or before the December 30th immediately following the filing of this waiver.
9. Mill and tunnel sites may also be listed upon this waiver and be waived from payment of the maintenance fee. A notice of intent to hold for these sites is required to be filed by the December 30th following the filing of this waiver.

**NOTICE/BURDEN HOURS STATEMENT**

The Privacy Act of 1974, *as amended*, and the regulation in 43 CFR 2.48(d) provide that you be furnished the following information in connection with the information required by this certification of waiver from rental fees.

**AUTHORITY:** 30 U.S.C. 28-28k; 43 U.S.C. 1201, 1457, 1740, and 1744; and 43 CFR 3830.

**PRINCIPLE PURPOSE:** This information is to be used to verify that the owner(s) (claimants) of a mining claim has complied with 30 U.S.C. 28f and is entitled to perform assessment work in lieu of paying the maintenance fee for the mining claims listed on this form.

**ROUTINE USE:** (1) Adjudication of the claimant(s) certification of waiver from paying the maintenance fee otherwise required by 30 U.S.C. 28f. (2) Disclosure may be made to appropriate Federal agencies when location is made within the agency's geographic area of responsibility. (3) Information from the record and/or the record will be transferred to the appropriate Federal, State, or local agency, or a member of the public in response to a specific request for pertinent information. (4) Information may also be provided to the Department of Justice or in a proceeding before a court or adjudicative body; or to Federal, State, local or foreign agencies when needed for enforcement of civil or criminal codes or applicable regulations concerning title rights upon the public land.

**EFFECT OF NOT PROVIDING INFORMATION:** Disclosure of this information is required by 30 U.S.C. 28f and 43 CFR Part 3830 for those qualified claimants wishing to take the small miner waiver allowed. Failure to supply the information required in this form to support the claimants certification of waiver from payment of the otherwise required maintenance fees will result in the waiver being disallowed and the mining claims subject to forfeiture by BLM under 30 U.S.C. 28i.

The Paperwork Reduction Act of 1995 requires us to inform you that:

This information is being collected to allow the BLM to determine if you qualify for a waiver from the payment of \$100 per mining claim or site maintenance fee established in 30 U.S.C. 28f and the implementing regulations at 43 CFR 3830. A response to this request is required in accordance with the statute to obtain your benefit.

BLM would like you to know that you do not have to respond to this, or any other, Federal agency-sponsored information collection unless it displays a currently valid OMB control number.

Public reporting burden for this form is estimated to average 20 minutes (.33 hours) per response, including time to review instructions, gathering and maintaining data, and completing and reviewing the form. Direct comments regarding this burden estimate, or any other aspect of this form, to the U.S. Department of the Interior, Bureau of Land Management, (1004-0114) Bureau Information Collection Clearance Officer (WO-630), Mail Stop 401 LS, 1849 C St., N.W., Washington, D.C. 20240.

FOR OFFICIAL USE ONLY

PHOENIX, ARIZONA

2007 AUG 29 11:19

RECEIVED  
BLM AZ STATE OFFICE



UNITED STATES DEPARTMENT OF THE INTERIOR  
BUREAU OF LAND MANAGEMENT

519

FORM APPROVED  
OMB NO. 1004-0114  
Expires: December 31, 2006

MAINTENANCE FEE WAIVER CERTIFICATION

SEE INSTRUCTIONS ON REVERSE

AMC 348623

1. This small miner waiver is filed for the assessment year beginning at noon on September 1, 2005 and ending at noon on September 1, 2006
2. The undersigned and all related parties owned ten or fewer mining claims, mill, or tunnel sites located and maintained on Federal lands in the United States of America on September 1, 2005.
3. The undersigned have performed the assessment work **required by law** for each mining claim listed **prior to filing this waiver** and understand that by filing this form; an affidavit of assessment work **must** be recorded by the December 30th following the filing of this waiver.
4. The undersigned understand that if the assessment work obligation has not yet come due under 30 U.S.C. 28 (for those claims in their first assessment year only); a notice of intent to hold reciting this condition **must** be recorded by the December 30th following the filing of this waiver.
5. The undersigned understand that mill and tunnel sites may also be listed upon this waiver and be waived from payment of the maintenance fee; and that a notice of intent to hold for these sites is required to be recorded by the December 30th immediately following the filing of this waiver.
6. The undersigned understand and acknowledge that pursuant to 43 U.S.C. 1212 and 18 U.S.C. 1001; the filing or recording of a false, fictitious, or fraudulent document with the Bureau of Land Management may result in a fine of up to \$250,000, a prison term not to exceed five years, or both.
7. The mining claims, mill or tunnel sites for which this waiver from payment of the maintenance fees is requested are:

CLAIM OR SITE NAME	BLM RECORDATION SERIAL NUMBER
1. Shoestring No 2	AMC 348623
2. Trace Amegoes No 1	AMC 348624
3. Trace Amegoes No 2	AMC 348625
4.	
5.	
6.	
7.	
8.	
9.	
10.	

The owner(s) (claimants) of the above mining claims and sites are:

James Patrick Lewis  
 (Owner's Name - Please Print)  
 14650 S 12800 W (PO Box 114)  
 (Street or P.O. Box)  
 Elberta Utah 84626  
 (City) (State) (Zip Code)

*James Lewis*  
 (Owner's Signature)

\_\_\_\_\_  
 (Owner's Name - Please Print)  
 \_\_\_\_\_  
 (Street or P.O. Box)  
 \_\_\_\_\_  
 (City) (State) (Zip Code)

\_\_\_\_\_  
 (Owner's Signature)

\_\_\_\_\_  
 (Owner's Name - Please Print)  
 \_\_\_\_\_  
 (Street or P.O. Box)  
 \_\_\_\_\_  
 (City) (State) (Zip Code)

\_\_\_\_\_  
 (Owner's Signature)

RECEIVED  
 B.L.M. AZ STATE OFFICE  
 2006 AUG 24 2:45  
 PHOENIX, ARIZONA

(Continued on page 2)

ENTERED IN COMPUTER  
*W. Kyle*

3/sc

(Owner's Name - Please Print)

(Owner's Signature)

(Street or P.O. Box)

(City) (State) (Zip Code)

(Owner's Name - Please Print)

(Owner's Signature)

(Street or P.O. Box)

(City) (State) (Zip Code)

(Owner's Name - Please Print)

(Owner's Signature)

(Street or P.O. Box)

(City) (State) (Zip Code)

(Owner's Name - Please Print)

(Owner's Signature)

(Street or P.O. Box)

(City) (State) (Zip Code)

INSTRUCTIONS

- 1. This certification is made under the provisions of § 1744 of Title 43 and § 28-28k of Title 30 of the United States Code; and the regulations thereunder (43 CFR Part 3830).
2. The claimant(s) must fill in the dates in paragraph 1 for the beginning and ending of the assessment year for which this waiver is sought.
3. The claimant(s) must fill in the date in paragraph 2 for the beginning of the assessment year for which this waiver is sought.
4. All claim and site names and Bureau of Land Management (BLM) serial numbers must be listed for the mining claims, mill sites, and tunnel sites for which the waiver is sought.
5. All owners of the mining claims, mill sites, and tunnel sites and their addresses must be given.
6. This waiver form must be signed by all the claimants or their designated agent, in original form. If an agent is designated, a notarized designation of agent, signed by all of the claimants with proper address given, must be submitted with this waiver.

- 7. This form must be filed no later than September 1st for the upcoming assessment year in the BLM State Office where the mining claims or sites are recorded, or the waiver cannot be granted by the BLM. (Example: to obtain a waiver for the assessment year 2000, which begins at noon on September 1, 1999, you must qualify for and file for a waiver no later than September 1, 1999, in the proper BLM State Office).
8. For all mining claims which require assessment work, you must record an affidavit of labor on or before the December 30th immediately following the filing of this waiver. For all other mining claims or sites waived, you must record a notice of intent to hold on or before the December 30th immediately following the filing of this waiver.
9. Mill and tunnel sites may also be listed upon this waiver and be waived from payment of the maintenance fee. A notice of intent to hold for these sites is required to be filed by the December 30th following the filing of this waiver.

NOTICE/BURDEN HOURS STATEMENT

The Privacy Act of 1974, as amended, and the regulation in 43 CFR 2.48(d) provide that you be furnished the following information in connection with the information required by this certification of waiver from rental fees.

AUTHORITY: 30 U.S.C. 28-28k; 43 U.S.C. 1201, 1457, 1740, and 1744; and 43 CFR 3830.

PRINCIPLE PURPOSE: This information is to be used to verify that the owner(s) (claimants) of a mining claim has complied with 30 U.S.C. 28f and is entitled to perform assessment work in lieu of paying the maintenance fee for the mining claims listed on this form.

ROUTINE USE: (1) Adjudication of the claimant(s) certification of waiver from paying the maintenance fee otherwise required by 30 U.S.C. 28f. (2) Disclosure may be made to appropriate Federal agencies when location is made within the agency's geographic area of responsibility. (3) Information from the record and/or the record will be transferred to the appropriate Federal, State, or local agency, or a member of the public in response to a specific request for pertinent information. (4) Information may also be provided to the Department of Justice or in a proceeding before a court or adjudicative body; or to Federal, State, local or foreign agencies when needed for enforcement of civil or criminal codes or applicable regulations concerning title rights upon the public land.

EFFECT OF NOT PROVIDING INFORMATION: Disclosure of this information is required by 30 U.S.C. 28f and 43 CFR Part 3830 for those qualified claimants wishing to take the small miner waiver allowed. Failure to supply the information required in this form to support the claimants certification of waiver from payment of the otherwise required maintenance fees will result in the waiver being disallowed and the mining claims subject to forfeiture by BLM under 30 U.S.C. 28i.

The Paperwork Reduction Act of 1995 requires us to inform you that: This information is being collected to allow the BLM to determine if you qualify for a waiver from the payment of \$100 per mining claim or site maintenance fee established in 30 U.S.C. 28f and the implementing regulations at 43 CFR 3830. A response to this request is required in accordance with the statute to obtain your benefit.

BLM would like you to know that you do not have to respond to this, or any other, Federal agency-sponsored information collection unless it displays a currently valid OMB control number.

Public reporting burden for this form is estimated to average 8 minutes (0.133 hours) per response, including time to review instructions, gathering and maintaining data, and completing and reviewing the form. Direct comments regarding this burden estimate, or any other aspect of this form, to the U.S. Department of the Interior, Bureau of Land Management, (1004-0114) Bureau Information Collection Clearance Officer (WO-630), Mail Stop 401 LS, 1849 C St, N.W., Washington, D.C. 20240.

FOR OFFICIAL USE ONLY

RECEIVED
M. AZ STATE OFFICE
AUG 24 P 2:46
PHOENIX, ARIZONA

When Recorded Return Document to:

Roger Decker  
30 West First Street  
Mesa, Arizona 85201

Check here if this is a change of address.

Telephone: \_\_\_\_\_

E-mail address: \_\_\_\_\_

**AFFIDAVIT OF PERFORMANCE OF ANNUAL WORK**

RECEIVED  
BLM, AZ STATE OFFICE  
AUG 24 P 2:46  
PHOENIX, ARIZONA  
BLM  
Date  
Stamp

1. State of Arizona, County of Maricopa ss:

2. I (Name) James Patrick Lewis

3. Reside at (Address) 14650 S 12800 W  
PO Box 114

City Elberta County Utah

State Utah Zip 84626 being duly sworn, depose and say that I am a citizen of the United States, more than eighteen years of age, and that all of the facts set forth in this affidavit, subject to the provisions and penalties of 18 U.S.C. 1001 pertaining to the filing of false, fictitious, or fraudulent statements with the United States, are true and correct according to the best of my knowledge, information and belief.

4. Owner's name and address (If not shown in Items 1-3 above).  
same as above

5. That I am personally acquainted with the mining claim(s). The work and improvements were made by and at the expense of the owner(s) of said claim(s). Said contiguous group of claims, listed on this document, are situated in the Goldfield (optional) Mining District; Maricopa County, Arizona.

Line No.	AMC NUMBER	CLAIM/SITE NAME	COUNTY RECORDER DATA (If available)	TWP	RNG	SEC
1	<sup>AMC</sup> 348623	Shoestring #2	97-0838589	9E	30	2N
2	<sup>AMC</sup> 348624	Trace Amegoes #1	97-0838590	9E	30	2N
3	<sup>AMC</sup> 348625	Trace Amegoes #2	97-0838591	9E	30	2N
4						
5						
6						

ENTERED IN BOOK  
mlyde 3/sc

RECEIVED  
B.L.M. AZ STATE OFFICE  
2006 AUG 24 P 2:46  
PHOENIX, ARIZONA

BLM  
Date  
Stamp

7					
8					
9					
10					

6. That between the dates starting at 12 o'clock noon on September 1, 20 05 and ending at 12 o'clock noon on September 1, 20 06 at least \$ 375.00 dollars worth of work and improvements were done and performed upon said claim(s) or upon one or more of a contiguous group of claims for the benefit of all, wholly or partly outside of a contiguous group of claims for the benefit of all, not including the location work.

7. That the following persons were employed to perform the work and improvements described herein: \_\_\_\_\_  
Tim McDaniels

8. That the work and improvements performed were: prospecting, mapping,  
mill construction and general mining


9. Dated: 17 Apr 2006 Signature: James Linn

SUBSCRIBED AND SWORN TO before me, a Notary Public, this 17 day of April 2006

By: Christina Werner

Notary Public Christina Werner

My Commission Expires June 13, 2011



Bureau of Land Management  
Arizona State Office  
[www.az.blm.gov](http://www.az.blm.gov)

No. of Claims: 3 x \$10 = 3000  
Check No.: CASH Init. SC  
Receipt No.: 1343190  
For BLM Use Only

**United States Department of the Interior**  
**Bureau of Land Management**  
 BUSINESS & SUPPORT SVCS DIV  
 ONE N CENTRAL AVE  
 PHOENIX, AZ 85004 -2203  
 Phone: (602) 417-9200

Receipt

No: 1343190

<b>Transaction #:</b> 1388427 <b>Date of Transaction:</b> 08/24/2006
---

<b>CUSTOMER:</b>	JAMES P LEWIS P O BOX 114 ELBERTA,UT 84626
------------------	--

LINE #	QTY	DESCRIPTION	REMARKS	UNIT PRICE	TOTAL
1	1.00	LOCATABLE MINERALS / MINING CLAIMS-NOT NEW-UNADJUD,ONE AUTH NO. ONLY / MINING CLAIM MONEY RECEIVED (455) <b>CASES: AMC348623/\$30.00</b>	POL 2006 (3)	- n/a -	30.00
<b>TOTAL:</b>					<b>\$30.00</b>

PAYMENT INFORMATION			
1	<b>AMOUNT:</b>	\$30.00	<b>POSTMARKED:</b> N/A
	<b>TYPE:</b>	CASH	<b>RECEIVED:</b> 08/24/2006
	<b>NAME:</b>	LEWIS, JAMES P P O BOX 114 ELBERTA UT 84626	

REMARKS

This receipt was generated by the automated BLM Collections and Billing System and is a paper representation of a portion of the official electronic record contained therein.

417

AMC 348623

FORM APPROVED  
OMB NO. 1004-0114  
Expires: December 31, 2006

**MAINTENANCE FEE WAIVER CERTIFICATION**

SEE INSTRUCTIONS ON REVERSE

1. This small miner waiver is filed for the assessment year beginning at noon on September 1, 05 and ending at noon on September 1, 06.
2. The undersigned and all related parties owned ten or fewer mining claims, mill, or tunnel sites located and maintained on Federal lands in the United States of America on September 1, 2005.
3. The undersigned have performed the assessment work **required by law** for each mining claim listed **prior to filing this waiver** and understand that by filing this form; an affidavit of assessment work **must** be recorded by the December 30th following the filing of this waiver.
4. The undersigned understand that if the assessment work obligation has not yet come due under 30 U.S.C. 28 (for those claims in their first assessment year only); a notice of intent to hold reciting this condition **must** be recorded by the December 30th following the filing of this waiver.
5. The undersigned understand that mill and tunnel sites may also be listed upon this waiver and be waived from payment of the maintenance fee; and that a notice of intent to hold for these sites is required to be recorded by the December 30th immediately following the filing of this waiver.
6. The undersigned understand and acknowledge that pursuant to 43 U.S.C. 1212 and 18 U.S.C. 1001; the filing or recording of a false, fictitious, or fraudulent document with the Bureau of Land Management may result in a fine of up to \$250,000, a prison term not to exceed five years, or both.
7. The mining claims, mill or tunnel sites for which this waiver from payment of the maintenance fees is requested are:

CLAIM OR SITE NAME	BLM RECORDATION SERIAL NUMBER
1. Shoestring No. 2	AMC 348623
2. Trace Amegoes No. 1	AMC 348624
3. Trace Amegoes No. 2	AMC 348625
4.	
5.	
6.	
7.	
8.	
9.	
10.	

The owner(s) (claimants) of the above mining claims and sites are:

James Patrick Lewis  
(Owner's Name - Please Print)

PO Box 114      14650 S 12800W  
(Street or P.O. Box)

Elberta      Utah      84626  
(City)      (State)      (Zip Code)

(Owner's Signature)

\_\_\_\_\_  
(Owner's Name - Please Print)

\_\_\_\_\_  
(Street or P.O. Box)

\_\_\_\_\_  
(City)      (State)      (Zip Code)

\_\_\_\_\_  
(Owner's Signature)

\_\_\_\_\_  
(Owner's Name - Please Print)

\_\_\_\_\_  
(Street or P.O. Box)

\_\_\_\_\_  
(City)      (State)      (Zip Code)

\_\_\_\_\_  
(Owner's Signature)

(Continued on page 2)

PHOENIX, ARIZONA  
NOV 18 10 15:21  
BLM AS STATE OFFICE RECEIVED

ENTERED INTO COMPUTER  
10/12/05 aeb

(Owner's Name - Please Print)	(Owner's Signature)		
(Street or P.O. Box)	(City)	(State)	(Zip Code)
(Owner's Name - Please Print)	(Owner's Signature)		
(Street or P.O. Box)	(City)	(State)	(Zip Code)
(Owner's Name - Please Print)	(Owner's Signature)		
(Street or P.O. Box)	(City)	(State)	(Zip Code)
(Owner's Name - Please Print)	(Owner's Signature)		
(Street or P.O. Box)	(City)	(State)	(Zip Code)

**INSTRUCTIONS**

1. This certification is made under the provisions of § 1744 of Title 43 and § 28-28k of Title 30 of the United States Code; and the regulations thereunder (43 CFR Part 3830).
2. The claimant(s) **must** fill in the dates in paragraph 1 for the beginning and ending of the assessment year for which this waiver is sought.
3. The claimant(s) **must** fill in the date in paragraph 2 for the beginning of the assessment year for which this waiver is sought.
4. All claim and site names and Bureau of Land Management (BLM) serial numbers **must** be listed for the mining claims, mill sites, and tunnel sites for which the waiver is sought.
5. All owners' of the mining claims, mill sites, and tunnel sites and their addresses **must** be given.
6. This waiver form **must** be signed by all the claimants or their designated agent, in original form. If an agent is designated, a notarized designation of agent, signed by all of the claimants with proper address given, **must** be submitted with this waiver.
7. This form **must** be filed no later than September 1st for the upcoming assessment year in the BLM State Office where the mining claims or sites are recorded, or the waiver cannot be granted by the BLM. (Example: to obtain a waiver for the assessment year 2000, which begins at noon on September 1, 1999, you **must** qualify for and file for a waiver no later than September 1, 1999, in the proper BLM State Office).
8. For all mining claims which require assessment work, you **must** record an affidavit of labor on or before the December 30th immediately following the filing of this waiver. For all other mining claims or sites waived, you must record a notice of intent to hold on or before the December 30th immediately following the filing of this waiver.
9. Mill and tunnel sites may also be listed upon this waiver and be waived from payment of the maintenance fee. A notice of intent to hold for these sites is required to be filed by the December 30th following the filing of this waiver.

**NOTICE/BURDEN HOURS STATEMENT**

The Privacy Act of 1974, *as amended*, and the regulation in 43 CFR 2.48(d) provide that you be furnished the following information in connection with the information required by this certification of waiver from rental fees.

**AUTHORITY:** 30 U.S.C. 28-28k; 43 U.S.C. 1201, 1457, 1740, and 1744; and 43 CFR 3830.

**PRINCIPLE PURPOSE:** This information is to be used to verify that the owner(s) (claimants) of a mining claim has complied with 30 U.S.C. 28f and is entitled to perform assessment work in lieu of paying the maintenance fee for the mining claims listed on this form.

**ROUTINE USE:** (1) Adjudication of the claimant(s) certification of waiver from paying the maintenance fee otherwise required by 30 U.S.C. 28f. (2) Disclosure may be made to appropriate Federal agencies when location is made within the agency's geographic area of responsibility. (3) Information from the record and/or the record will be transferred to the appropriate Federal, State, or local agency, or a member of the public in response to a specific request for pertinent information. (4) Information may also be provided to the Department of Justice or in a proceeding before a court or adjudicative body; or to Federal, State, local or foreign agencies when needed for enforcement of civil or criminal codes or applicable regulations concerning title rights upon the public land.

**EFFECT OF NOT PROVIDING INFORMATION:** Disclosure of this information is required by 30 U.S.C. 28f and 43 CFR Part 3830 for those qualified claimants wishing to take the small miner waiver allowed. Failure to supply the information required in this form to support the claimants certification of waiver from payment of the otherwise required maintenance fees will result in the waiver being disallowed and the mining claims subject to forfeiture by BLM under 30 U.S.C. 28i.

The Paperwork Reduction Act of 1995 requires us to inform you that:

This information is being collected to allow the BLM to determine if you qualify for a waiver from the payment of \$100 per mining claim or site maintenance fee established in 30 U.S.C. 28f and the implementing regulations at 43 CFR 3830. A response to this request is required in accordance with the statute to obtain your benefit.

BLM would like you to know that you do not have to respond to this, or any other, Federal agency-sponsored information collection unless it displays a currently valid OMB control number.

Public reporting burden for this form is estimated to average 8 minutes (0.133 hours) per response, including time to review instructions, gathering and maintaining data, and completing and reviewing the form. Direct comments regarding this burden estimate, or any other aspect of this form, to the U.S. Department of the Interior, Bureau of Land Management, (1004-0114) Bureau Information Collection Clearance Officer (WO-630), Mail Stop 401 LS, 1849 C St, N.W., Washington, D.C. 20240.

FOR OFFICIAL USE ONLY

PHOENIX, ARIZONA

2005 AUG 18 P 12:51

RECEIVED  
B.L.M. AZ STATE OFFICE

When Recorded Return Document to:

Roger Decker  
30 West First Street  
Mesa, Arizona 85201

Check here if this is a change of address.

Telephone: (801)667-3119

E-mail address: \_\_\_\_\_

**AFFIDAVIT OF PERFORMANCE OF ANNUAL WORK**

1. State of Arizona, County of Maricopa ss:

2. I (Name) James Patrick Lewis

3. Reside at (Address) P O Box 114

14650 S 13800 W

City Elberta County Utah

State Utah Zip 84626 being duly sworn, depose and say that I am a citizen of the United States, more than eighteen years of age, that all of the facts set forth in this affidavit, subject to the provisions and penalties of 18 U.S.C. 1001 pertaining to the filing of false, fictitious, or fraudulent statements with the United States, are true and correct according to the best of my knowledge, information and belief.

RECEIVED  
B.L.M. AZ STATE OFFICE  
2005 AUG 18 P 12:51  
PHOENIX, ARIZONA  
BLM  
Date  
Stamp

4. Owner's name and address (If not shown in Items 1-3 above). \_\_\_\_\_

same as above

5. That I am personally acquainted with the mining claim(s). The work and improvements were made by and at the expense of the owner(s) of said claim(s). Said contiguous group of claims, listed on this document, are situated in the

Goldfield (optional) Mining District; Maricopa County, Arizona.

Line No.	AMC NUMBER	CLAIM/SITE NAME	COUNTY RECORDER DATA (If available)	TWP	RNG	SEC
1	348623	Shoestring No.2	97-0838589	2N	9E	30
2	348624	Trace Amegoes No.1	97-0838590	2N	9E	30
3	348625	Trace Amegoes No.2	97-0838591	2N	9E	30
4						
5						
6						

ENTERED INTO COMPUTER  
10/12/05 AB



RECEIVED  
BLM, AZ STATE OFFICE  
2005 AUG 18 P 12:51  
PHOENIX, ARIZONA

BLM  
Date  
Stamp

7					
8					
9					
10					

6. That between the dates starting at 12 o'clock noon on September 1, 20 04 and ending at 12 o'clock noon on September 1, 20 05 at least \$ 450,00 dollars worth of work and improvements were done and performed upon said claim(s) or upon one or more of a contiguous group of claims for the benefit of all, wholly or partly outside of a contiguous group of claims for the benefit of all, not including the location work.


7. That the following persons were employed to perform the work and improvements described herein: Tim Mc Daniels

8. That the work and improvements performed were: road improvements, mill construction, prospecting and general mining

9. Dated: 2 Aug 2005 Signature: James Lewis

SUBSCRIBED AND SWORN TO before me, a Notary Public, this 2nd day of August 20 05

By: James Lewis  
Notary Public Peggy B. Erickson  
MY COMMISSION EXPIRES 5-6-2008



No. of Claims: 3 x \$5 = 15.00  
Payment Type: cash Init. TMC  
Receipt No.: 1131984  
For BLM Use Only

Bureau of Land Management  
Arizona State Office  
[www.az.blm.gov](http://www.az.blm.gov)

**United States Department of the Interior**  
**Bureau of Land Management**  
 BUSINESS & SUPPORT SVCS DIV  
 222 N CENTRAL AVE  
 PHOENIX, AZ 85004 -2203  
 Phone: (602) 417-9200

Receipt	
No:	1131984

**Transaction #:** 1171055  
**Date of Transaction:** 08/18/2005

<b>CUSTOMER:</b>	ROGER DECKER 30 W FIRST ST MESA, AZ 85201
------------------	---

LINE #	QTY	DESCRIPTION	REMARKS	UNIT PRICE	TOTAL
1	1.00	LOCATABLE MINERALS / MINING CLAIMS-NOT NEW-UNADJUD, ONE AUTH NO. ONLY / MINING CLAIM MONEY RECEIVED (455) <b>CASES: AMC348623/\$15.00</b>	POL 2005/3 WAV	- n/a -	15.00
<b>TOTAL:</b>					<b>\$15.00</b>

PAYMENT INFORMATION			
1	<b>AMOUNT:</b>	\$15.00	<b>POSTMARKED:</b> N/A
	<b>TYPE:</b>	CASH	<b>RECEIVED:</b> 08/18/2005
	<b>NAME:</b>	DECKER, ROGER 30 W FIRST ST MESA AZ 85201	

REMARKS


This receipt was generated by the automated BLM Collections and Billing System and is a paper representation of a portion of the official electronic record contained therein.

Amc 334443  
 348623  
 348619

Return Document to:

Ralph D. Lewis, Jr (LWLD Properties LLC)  
 13215 N. 38th Avenue  
 Phoenix, Arizona 85029

Telephone: (602) 978 4611



SELECT ONLY ONE:

- AFFIDAVIT OF PERFORMANCE OF ANNUAL WORK.** Also fill in Items 1 through 9 on the reverse side of this document.
- NOTICE OF INTENTION TO HOLD.** I intend to hold the claims(s)/site(s) listed below for the calendar year 20\_\_\_. Also fill in Items 1 through 4 and Item 9 on the reverse side of this document.

AMC NUMBER	CLAIM/SITE NAME	COUNTY RECORDER DATA	SEC	TWP	RNG
Amc334446	Gold Strike No 2	95-0340568	2N	9E	19+30
Amc334447	Gold Strike No 3	95-0340569	2N	9E	30
Amc334452	Trace Amegoes No 3	95-0340574	2N	9E	30

BLM requires a \$5 nonrefundable service charge for each mining claim, mill site or tunnel site payable on or before December 30<sup>th</sup> (not the 31<sup>st</sup>). Mail to:

Bureau of Land Management  
 222 North Central Avenue  
 Phoenix, Arizona 85004-2203  
 602-417-9200  
 www.az.blm.gov

NO. OF CLAIMS 3 X \$5 = 15  
 CHECK NO. 0984 INIT TR  
 BLM USE ONLY # 934855

AZ-3850-1  
 (December 2003)

ENTERED INTO COMPUTER  
 11/19/04 AB

Notices of Intention to Hold are for mill sites, tunnel sites or mining claims when assessment work has not been done, regardless of whether the annual assessment has been suspended, deferred, or not yet accrued. The filing of a Notice of Intention to Hold shall not relieve the owner of complying with Federal and State laws pertaining to the performance of annual assessment work. Notices of Intention to Hold for mill sites or tunnel sites need not be county recorded. For mining claims the form filed with the Bureau of Land Management must be identical to the one that was or will be filed with the County. All claims listed on a single affidavit must be contiguous.

Evidence of Annual Assessment Work or a Notice of Intention to Hold must be filed each calendar year following the calendar year in which the claim/site was located.

1. State of Arizona, County of Maricopa ss:

2. I, (Name) Ralph D. Lewis, Jr.

3. Reside at (Address) 13215 N. 38th Avenue

City Phoenix, County Maricopa, State Arizona Zip 85029 being duly sworn, depose and say that I am a citizen of the United States, more than eighteen years of age, that all of the facts set forth in this affidavit/notice, subject to the provisions and penalties of 18 U.S.C. 1001 pertaining to the filing of false, fictitious, or fraudulent statements with the United States, are true and correct according to the best of my knowledge, information and belief.

4. Owner's name and address (If not shown in Items 1-3 above). same as above - LWLD Properties LLC

5. That I am personally acquainted with the mining claim(s). The work and improvements were made by and at the expense of the owner(s) of said claim(s). Said contiguous group of claims, listed on the reverse side of this document, are situated in the Goldfield Mining District, Maricopa County, Arizona.

6. That between the dates starting at 12 o'clock noon on September 1, 2003 and ending at 12 o'clock noon on September 1, 2004 at least \$ 600.00 dollars worth of work and improvements were done and performed upon said claim(s) or upon one or more of a contiguous group of claims for the benefit of all, wholly or partly outside of a contiguous group of claims for the benefit of all, not including the location work.

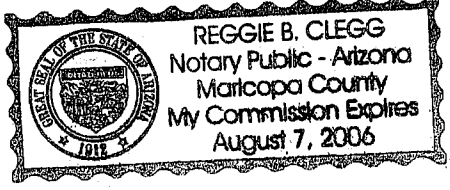
7. That the following persons were employed to perform the work and improvements described herein: Ralph D. Lewis, Jr.

8. That the work and improvements performed were: General mining and prospecting, mill construction, clean up and road improvements

9. Dated: Aug 13, 2004 Signature: [Signature]

SUBSCRIBED AND SWORN TO before me, a Notary Public, this 13 day of AUGUST 20 04

By: [Signature]  
Notary Public



MY COMMISSION EXPIRES AUGUST 7, 2006

PRIVACY ACT STATEMENT - This information is being collected pursuant to 30 U.S.C. 28, 43 CFR 3833.2, and ARS 27-208, in compliance with the laws of the USDI, Bureau of Land Management, and the State of Arizona. The purpose of this collection is to facilitate processing of claims or applications. This form is covered by Privacy Act Notice #INTERIOR/LLM-32 and is subject to the routine uses stated in that notice. Privacy Act Notice #INTERIOR/LLM-32 is available at the BLM Arizona State Office. This form may be locally reproduced.


Return Document to:

Ralph D. Lewis (LWLD Properties LLC)  
13215 N. 38th Avenue,  
Phoenix, AZ 85029

Telephone: (602) 978-4611

**SELECT ONLY ONE:**

- AFFIDAVIT OF PERFORMANCE OF ANNUAL WORK.** Also fill in Items 1 through 9 on the reverse side of this document.
- NOTICE OF INTENTION TO HOLD.** I intend to hold the claims(s)/site(s) listed below for the calendar year 20\_\_\_. Also fill in Items 1 through 4 and Item 9 on the reverse side of this document.



AMC NUMBER	CLAIM/SITE NAME	COUNTY RECORDER DATA	SEC	TWP	RNG
AMC 334443	Big Grin	95-0340565	2N	9E	19+30
AMC 334444	Campo	95-0340566	2N	9E	19+30
AMC 334448	Gold Strike No 4	95-0340570	2N	9E	19+30
AMC 334449	Gold Strike No 7	95-0340571	2N	9E	19
AMC 334450	Gold Strike No 8	95-0340572	2N	9E	19
AMC 334451	Gold Strike No 9	95-0340573	2N	9E	19
AMC 334445	Goaldeagles Nest	95-0340567	2N	9E	19

BLM requires a \$5 nonrefundable service charge for each mining claim, mill site or tunnel site payable on or before December 30<sup>th</sup> (not the 31<sup>st</sup>). Mail to:

Bureau of Land Management  
222 North Central Avenue  
Phoenix, Arizona 85004-2203  
602-417-9200  
www.az.blm.gov

NO. OF CLAIMS 7 X \$5 = 35  
 CHECK NO. CASH INIT (72)  
 BLM USE ONLY # 934855

Notices of Intention to Hold are for mill sites, tunnel sites or mining claims when assessment work has not been done, regardless of whether the annual assessment has been suspended, deferred, or not yet accrued. The filing of a Notice of Intention to Hold shall not relieve the owner of complying with Federal and State laws pertaining to the performance of annual assessment work. Notices of Intention to Hold for mill sites or tunnel sites need not be county recorded. For mining claims the form filed with the Bureau of Land Management must be identical to the one that was or will be filed with the County. All claims listed on a single affidavit must be contiguous.

Evidence of Annual Assessment Work or a Notice of Intention to Hold must be filed each calendar year following the calendar year in which the claim/site was located.

1. State of Arizona, County of Maricopa ss:

2. I, (Name) Ralph D. Lewis, Jr.

3. Reside at (Address) 13215 N. 38th Avenue

City Phoenix, County Maricopa State Arizona zip 85029 being duly sworn, depose and say that I am a citizen of the United States, more than eighteen years of age, that all of the facts set forth in this affidavit/notice, subject to the provisions and penalties of 18 U.S.C. 1001 pertaining to the filing of false, fictitious, or fraudulent statements with the United States, are true and correct according to the best of my knowledge, information and belief.

4. Owner's name and address (If not shown in Items 1-3 above). HLWD properties LLC (same as above)

5. That I am personally acquainted with the mining claim(s). The work and improvements were made by and at the expense of the owner(s) of said claim(s). Said contiguous group of claims, listed on the reverse side of this document, are situated in the Goldfield Mining District, Maricopa County, Arizona.

6. That between the dates starting at 12 o'clock noon on September 1, 2003 and ending at 12 o'clock noon on September 1, 2004 at least \$ 1400.00 dollars worth of work and improvements were done and performed upon said claim(s) or upon one or more of a contiguous group of claims for the benefit of all, wholly or partly outside of a contiguous group of claims for the benefit of all, not including the location work.

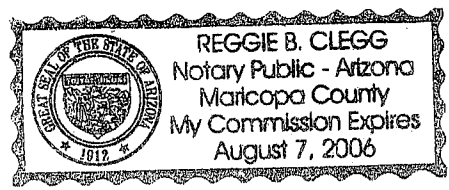
7. That the following persons were employed to perform the work and improvements described herein: Ralph D. Lewis, Jr

8. That the work and improvements performed were: General mining, clean up, road improvements, prospecting, and mill construction

9. Dated: Aug 13, 2004 Signature: Ralph D. Lewis, Jr

SUBSCRIBED AND SWORN TO before me, a Notary Public, this 13 day of AUGUST 20 04

By: \_\_\_\_\_  
Notary Public Reggie Blegg




MY COMMISSION EXPIRES AUGUST 7, 2006

PRIVACY ACT STATEMENT - This information is being collected pursuant to 30 U.S.C. 28, 43 CFR 3833.2, and ARS 27-208, in compliance with the laws of the USDI, Bureau of Land Management, and the State of Arizona. The purpose of this collection is to facilitate processing of claims or applications. This form is covered by Privacy Act Notice #INTERIOR/LLM-32 and is subject to the routine uses stated in that notice. Privacy Act Notice #INTERIOR/LLM-32 is available at the BLM Arizona State Office. This form may be locally reproduced.

Return Document to:

Roger Decker  
30 West First Street  
Mesa, Arizona 85201

Telephone: \_\_\_\_\_




**SELECT ONLY ONE:**

**AFFIDAVIT OF PERFORMANCE OF ANNUAL WORK.** Also fill in Items 1 through 9 on the reverse side of this document.

**NOTICE OF INTENTION TO HOLD.** I intend to hold the claims(s)/site(s) listed below for the calendar year 20\_\_\_\_. Also fill in Items 1 through 4 and Item 9 on the reverse side of this document.

AMC NUMBER	CLAIM/SITE NAME	COUNTY RECORDER DATA	SEC	TWP	RNG
AMC348623	Shoestring #2	97-0838589	2N	9E	30
AMC348624	Trace Amegoes #1	97-0838590	2N	9E	30
AMC348625	Trace Amegoes #2	97-0838591	2N	9E	30



BLM requires a \$5 nonrefundable service charge for each mining claim, mill site or tunnel site payable on or before December 30<sup>th</sup> (not the 31<sup>st</sup>)

Bureau of Land Management  
222 North Central Avenue  
Phoenix, Arizona 85004-2203  
602-417-9200  
www.az.blm.gov

NO. OF CLAIMS 3 X \$5 = 15  
CHECK NO. CASH INIT RD  
BLM USE ONLY # 904855

Notices of Intention to Hold are for mill sites, tunnel sites or mining claims when assessment work has not been done, regardless of whether the annual assessment has been suspended, deferred, or not yet accrued. The filing of a Notice of Intention to Hold shall not relieve the owner of complying with Federal and State laws pertaining to the performance of annual assessment work. Notices of Intention to Hold for mill sites or tunnel sites need not be county recorded. For mining claims the form filed with the Bureau of Land Management must be identical to the one that was or will be filed with the County. All claims listed on a single affidavit must be contiguous.

Evidence of Annual Assessment Work or a Notice of Intention to Hold must be filed each calendar year following the calendar year in which the claim/site was located.

1. State of Arizona, County of Maricopa ss:

2. I, (Name) James Patrick Lewis

3. Reside at (Address) 14650 S 12800 W (PO BOX 114)

City Elberta, County Utah, State Utah Zip 84626 being duly sworn, depose and say that I am a citizen of the United States, more than eighteen years of age, that all of the facts set forth in this affidavit/notice, subject to the provisions and penalties of 18 U.S.C. 1001 pertaining to the filing of false, fictitious, or fraudulent statements with the United States, are true and correct according to the best of my knowledge, information and belief.

4. Owner's name and address (If not shown in Items 1-3 above). same as above

5. That I am personally acquainted with the mining claim(s). The work and improvements were made by and at the expense of the owner(s) of said claim(s). Said contiguous group of claims, listed on the reverse side of this document, are situated in the Goldfield Mining District, Maricopa County, Arizona.

6. That between the dates starting at 12 o'clock noon on September 1, 2003 and ending at 12 o'clock noon on September 1, 2004 at least \$ 425.00 dollars worth of work and improvements were done and performed upon said claim(s) or upon one or more of a contiguous group of claims for the benefit of all, wholly or partly outside of a contiguous group of claims for the benefit of all, not including the location work.

7. That the following persons were employed to perform the work and improvements described herein: \_\_\_\_\_

Tim McDaniels


8. That the work and improvements performed were: \_\_\_\_\_

road improvements, prospecting, mapping, mill construction and general mining

9. Dated: 16 Aug 2004 Signature: James Lewis

SUBSCRIBED AND SWORN TO before me, a Notary Public, this 16 day of August 2004

By: James P Lewis  
Notary Public Diane Timmons  
MY COMMISSION EXPIRES 7/8/06



PRIVACY ACT STATEMENT - This information is being collected pursuant to 30 U.S.C. 28, 43 CFR 3833.2, and ARS 27-208, in compliance with the laws of the USDI, Bureau of Land Management, and the State of Arizona. The purpose of this collection is to facilitate processing of claims or applications. This form is covered by Privacy Act Notice #INTERIOR/LLM-32 and is subject to the routine uses stated in that notice. Privacy Act Notice #INTERIOR/LLM-32 is available at the BLM Arizona State Office. This form may be locally reproduced.



Return Document to:

Aaron Timothy Lewis  
231 East Rancho Drive  
Henderson, Nevada 89015

Telephone: (702) 856-3217

**SELECT ONLY ONE:**

RECEIVED BLM, AZ STATE OFFICE	2004 AUG 23 A 11: 13	PHOENIX, ARIZONA
BLM Date Stamp		

**AFFIDAVIT OF PERFORMANCE OF ANNUAL WORK.** Also fill in Items 1 through 9 on the reverse side of this document.

**NOTICE OF INTENTION TO HOLD.** I intend to hold the claims(s)/site(s) listed below for the calendar year 20\_\_\_\_. Also fill in Items 1 through 4 and Item 9 on the reverse side of this document.

AMC NUMBER	CLAIM/SITE NAME	COUNTY RECORDER DATA	SEC	TWP	RNG
AMC348619	Golden Eye No 1	97-0838593	2N	9E	19
AMC348620	Golden Eye No 2	97-0838594	2N	9E	19
AMC348621	Golden Eye No 3	97-0838595	2N	8E <del>9E</del>	19+24
AMC348622	Golden Eye No 4	97-0838596	2N	9E <del>8E</del>	19

BLM requires a \$5 nonrefundable service charge for each mining claim, mill site or tunnel site payable on or before December 30<sup>th</sup> (not the 31<sup>st</sup>). Mail to:

Bureau of Land Management  
222 North Central Avenue  
Phoenix, Arizona 85004-2203  
602-417-9200  
www.az.blm.gov

NO. OF CLAIMS <u>4</u>	X \$5 = <u>20</u>
CHECK NO. <u>109W</u>	INIT <u>AO</u>
BLM USE ONLY # <u>934855</u>	

AZ-3850-1  
(December 2003)

Notices of Intention to Hold are for mill sites, tunnel sites or mining claims when assessment work has not been done, regardless of whether the annual assessment has been suspended, deferred, or not yet accrued. The filing of a Notice of Intention to Hold shall not relieve the owner of complying with Federal and State laws pertaining to the performance of annual assessment work. Notices of Intention to Hold for mill sites or tunnel sites need not be county recorded. For mining claims the form filed with the Bureau of Land Management must be identical to the one that was or will be filed with the County. All claims listed on a single affidavit must be contiguous.

Evidence of Annual Assessment Work or a Notice of Intention to Hold must be filed each calendar year following the calendar year in which the claim/site was located.

1. State of Arizona, County of Maricopa ss:
2. I, (Name) Aaron Timothy Lewis
3. Reside at (Address) 231 East Rancho Drive  
City Henderson, County Clark, State Nevada zip 89015 being duly sworn, depose and say that I am a citizen of the United States, more than eighteen years of age, that all of the facts set forth in this affidavit/notice, subject to the provisions and penalties of 18 U.S.C. 1001 pertaining to the filing of false, fictitious, or fraudulent statements with the United States, are true and correct according to the best of my knowledge, information and belief.
4. Owner's name and address (If not shown in Items 1-3 above). Same as above

5. That I am personally acquainted with the mining claim(s). The work and improvements were made by and at the expense of the owner(s) of said claim(s). Said contiguous group of claims, listed on the reverse side of this document, are situated in the Goldfield Mining District, Maricopa County, Arizona.

6. That between the dates starting at 12 o'clock noon on September 1, 20 03 and ending at 12 o'clock noon on September 1, 20 04 at least \$ 575.00 dollars worth of work and improvements were done and performed upon said claim(s) or upon one or more of a contiguous group of claims for the benefit of all, wholly or partly outside of a contiguous group of claims for the benefit of all, not including the location work.

7. That the following persons were employed to perform the work and improvements described herein: Ralph Lewis

8. That the work and improvements performed were: prospecting, mapping, general mining, road improvements and mill construction

9. Dated: 8-10-04 Signature: [Signature]

SUBSCRIBED AND SWORN TO before me, a Notary Public, this 10<sup>th</sup> day of Aug. 20 04

By: Aaron Timothy Lewis  
Notary Public [Signature]



MY COMMISSION EXPIRES Oct 9, 2007

PRIVACY ACT STATEMENT – This information is being collected pursuant to 30 U.S.C. 28, 43 CFR 3833.2, and ARS 27-208, in compliance with the laws of the USDI, Bureau of Land Management, and the State of Arizona. The purpose of this collection is to facilitate processing of claims or applications. This form is covered by Privacy Act Notice #INTERIOR/LLM-32 and is subject to the routine uses stated in that notice. Privacy Act Notice #INTERIOR/LLM-32 is available at the BLM Arizona State Office. This form may be locally reproduced.

**United States Department of the Interior**  
**Bureau of Land Management**  
 BUSINESS & SUPPORT SVCS DIV  
 222 N CENTRAL AVE  
 PHOENIX, AZ 85004 -2203  
 Phone: (602) 417-9200

## Receipt

No:

934855

Transaction #: 969172

Date of Transaction: 08/23/2004

CUSTOMER: RALPH LEWIS  
 13215 N 38TH AVE  
 PHOENIX, AZ 85029

LINE #	QTY	DESCRIPTION	REMARKS	UNIT PRICE	TOTAL
1	1.00	LOCATABLE MINERALS / MINING CLAIMS-NOT NEW-UNADJUD, ONE AUTH NO. ONLY / MINING CLAIM MONEY RECEIVED (455) CASES: AMC348619/\$85.00	POL 2004/17 WAV	- n/a -	85.00
<b>TOTAL:</b>					<b>\$85.00</b>

PAYMENT INFORMATION			
1	AMOUNT:	\$85.00	POSTMARKED: N/A
	TYPE:	CASH	RECEIVED: 08/23/2004
	NAME:	LEWIS, RALPH 13215 N 38TH AVE PHOENIX AZ 85029	

## REMARKS

This receipt was generated by the automated BLM Collections and Billing System and is a paper representation of a portion of the official electronic record contained therein.

476

**MAINTENANCE FEE WAIVER CERTIFICATION**

SEE INSTRUCTIONS ON REVERSE

FORM APPROVED  
OMB NO. 1004-0114  
Expires: December 31, 2006

AMC 348623

TR

1. This small miner waiver is filed for the assessment year beginning at noon on September 1, 2004 and ending at noon on September 1, 2005
2. The undersigned and all related parties owned ten or fewer mining claims, mill, or tunnel sites located and maintained on Federal lands in the United States of America on September 1, 2004
3. The undersigned have performed the assessment work required by law for each mining claim listed prior to filing this waiver and understand that by filing this form; an affidavit of assessment work must be recorded by the December 30th following the filing of this waiver.
4. The undersigned understand that if the assessment work obligation has not yet come due under 30 U.S.C. 28 (for those claims in their first assessment year only); a notice of intent to hold reciting this condition must be recorded by the December 30th following the filing of this waiver.
5. The undersigned understand that mill and tunnel sites may also be listed upon this waiver and be waived from payment of the maintenance fee; and that a notice of intent to hold for these sites is required to be recorded by the December 30th immediately following the filing of this waiver.
6. The undersigned understand and acknowledge that pursuant to 43 U.S.C. 1212 and 18 U.S.C. 1001; the filing or recording of a false, fictitious, or fraudulent document with the Bureau of Land Management may result in a fine of up to \$250,000, a prison term not to exceed five years, or both.
7. The mining claims, mill or tunnel sites for which this waiver from payment of the maintenance fees is requested are:

CLAIM OR SITE NAME	BLM RECORDATION SERIAL NUMBER
1. Shoestring No. 2	AMC 348623
2. Trace Amegoes No. 1	AMC 348624
3. Trace Amegoes No. 2	AMC 348625
4.	
5.	
6.	
7.	
8.	
9.	
10.	

The owner(s) (claimants) of the above mining claims and sites are:

James Patrick Lewis  
 (Owner's Name - Please Print)  
 14650 S 12800 W (P.O. Box 114)  
 (Street or P.O. Box)  
 Elberta Utah 84626  
 (City) (State) (Zip Code)

*James Lewis*  
 (Owner's Signature)

\_\_\_\_\_  
 (Owner's Name - Please Print)  
 \_\_\_\_\_  
 (Street or P.O. Box)  
 \_\_\_\_\_  
 (City) (State) (Zip Code)

\_\_\_\_\_  
 (Owner's Signature)

\_\_\_\_\_  
 (Owner's Name - Please Print)  
 \_\_\_\_\_  
 (Street or P.O. Box)  
 \_\_\_\_\_  
 (City) (State) (Zip Code)

\_\_\_\_\_  
 (Owner's Signature)

ENTERED IN COMPUTER

RR 10/20/04

(Owner's Name - Please Print)	(Owner's Signature)		
(Street or P.O. Box)	(City)	(State)	(Zip Code)
(Owner's Name - Please Print)	(Owner's Signature)		
(Street or P.O. Box)	(City)	(State)	(Zip Code)
(Owner's Name - Please Print)	(Owner's Signature)		
(Street or P.O. Box)	(City)	(State)	(Zip Code)
(Owner's Name - Please Print)	(Owner's Signature)		
(Street or P.O. Box)	(City)	(State)	(Zip Code)

**INSTRUCTIONS**

1. This certification is made under the provisions of § 1744 of Title 43 and § 28-28k of Title 30 of the United States Code; and the regulations thereunder (43 CFR Part 3830).
2. The claimant(s) **must** fill in the dates in paragraph 1 for the beginning and ending of the assessment year for which this waiver is sought.
3. The claimant(s) **must** fill in the date in paragraph 2 for the beginning of the assessment year for which this waiver is sought.
4. All claim and site names and Bureau of Land Management (BLM) serial numbers **must** be listed for the mining claims, mill sites, and tunnel sites for which the waiver is sought.
5. All owners of the mining claims, mill sites, and tunnel sites and their addresses **must** be given.
6. This waiver form **must** be signed by all the claimants or their designated agent, in original form. If an agent is designated, a notarized designation of agent, signed by all of the claimants with proper address given, **must** be submitted with this waiver.
7. This form **must** be filed no later than September 1st for the upcoming assessment year in the BLM State Office where the mining claims or sites are recorded, or the waiver cannot be granted by the BLM. (Example: to obtain a waiver for the assessment year 2000, which begins at noon on September 1, 1999, you **must** qualify for and file for a waiver no later than September 1, 1999, in the proper BLM State Office).
8. For all mining claims which require assessment work, you **must** record an affidavit of labor on or before the December 30th immediately following the filing of this waiver. For all other mining claims or sites waived, you **must** record a notice of intent to hold on or before the December 30th immediately following the filing of this waiver.
9. Mill and tunnel sites may also be listed upon this waiver and be waived from payment of the maintenance fee. A notice of intent to hold for these sites is required to be filed by the December 30th following the filing of this waiver.

**NOTICE/BURDEN HOURS STATEMENT**

The Privacy Act of 1974, *as amended*, and the regulation in 43 CFR 2.48(d) provide that you be furnished the following information in connection with the information required by this certification of waiver from rental fees.

**AUTHORITY:** 30 U.S.C. 28-28k; 43 U.S.C. 1201, 1457, 1740, and 1744; and 43 CFR 3830.

**PRINCIPLE PURPOSE:** This information is to be used to verify that the owner(s) (claimants) of a mining claim has complied with 30 U.S.C. 28f and is entitled to perform assessment work in lieu of paying the maintenance fee for the mining claims listed on this form.

**ROUTINE USE:** (1) Adjudication of the claimant(s) certification of waiver from paying the maintenance fee otherwise required by 30 U.S.C. 28f. (2) Disclosure may be made to appropriate Federal agencies when location is made within the agency's geographic area of responsibility. (3) Information from the record and/or the record will be transferred to the appropriate Federal, State, or local agency, or a member of the public in response to a specific request for pertinent information. (4) Information may also be provided to the Department of Justice or in a proceeding before a court or adjudicative body; or to Federal, State, local or foreign agencies when needed for enforcement of civil or criminal codes or applicable regulations concerning title rights upon the public land.

**EFFECT OF NOT PROVIDING INFORMATION:** Disclosure of this information is required by 30 U.S.C. 28f and 43 CFR Part 3830 for those qualified claimants wishing to take the small miner waiver allowed. Failure to supply the information required in this form to support the claimants certification of waiver from payment of the otherwise required maintenance fees will result in the waiver being disallowed and the mining claims subject to forfeiture by BLM under 30 U.S.C. 28i.

The Paperwork Reduction Act of 1995 requires us to inform you that:

This information is being collected to allow the BLM to determine if you qualify for a waiver from the payment of \$100 per mining claim or site maintenance fee established in 30 U.S.C. 28f and the implementing regulations at 43 CFR 3830. A response to this request is required in accordance with the statute to obtain your benefit.

BLM would like you to know that you do not have to respond to this, or any other, Federal agency-sponsored information collection unless it displays a currently valid OMB control number.

Public reporting burden for this form is estimated to average 8 minutes (0.133 hours) per response, including time to review instructions, gathering and maintaining data, and completing and reviewing the form. Direct comments regarding this burden estimate, or any other aspect of this form, to the U.S. Department of the Interior, Bureau of Land Management, (1004-0114) Bureau Information Collection Clearance Officer (WO-630), Mail Stop 401 LS, 1849 C St., N.W., Washington, D.C. 20240.

PHOENIX, ARIZONA  
**FOR OFFICIAL USE ONLY**

2004 AUG 23 11:13

RECEIVED  
B.L.M. AZ STATE OFFICE

Receipt No. 546837

LEAD FILE #'S \_\_\_\_\_

Trans No. 571485

348623

AMC Number	Code	Amount
348623 - 348625	480	15.00
<b>TOTAL:</b>		<b>\$ 15.00</b>

AMC Number	Code	Amount
<b>TOTAL:</b>		<b>\$</b>

Date of Doc 08-23-02

Date Entered: 10/03/02 RB

Date of Rec't 08-23-02

Date Verified: 10/3/02 RB

Amount Rec'd \$15.00

Sent to Accts: \_\_\_\_\_

Amount Earned 15.00

Date Earned: \_\_\_\_\_

- 480 POL
- 481 NOI
- 482 MAINT
- 396 TRANS
- 635 AMEND

NOTES:

Return Document to:

A3850-1 (NOV. 2001)

Roger Decker  
30 West First Street  
Mesa, Arizona 85201  
Telephone: \_\_\_\_\_

No. of Claims: <u>3</u>	x \$5 = <u>15.<sup>00</sup></u>
Receipt No.: <u>546831</u>	Check No.: <u>(cash)</u>
Init: <u>MLC</u>	
FOR BLM USE ONLY	

**AFFIDAVIT OF PERFORMANCE OF ANNUAL WORK.** Also fill in Items 1 through 9 and the reverse side of this document.

**NOTICE OF INTENTION TO HOLD.** I intend to hold the claim(s)/site(s) listed on the reverse side of this document for the calendar year 20\_\_\_\_. Also fill in Items 1 through 4 and Item 9.

Notices of Intention to Hold are for mill sites and tunnel sites or for mining claims when assessment work has not been done, regardless of whether the annual assessment has been suspended, deferred, or not yet accrued. The filing of a Notice of Intention to Hold shall not relieve the owner of complying with federal and state laws pertaining to the performance of annual assessment work. Notices of Intention to Hold for mill sites or tunnel sites need not be county recorded. For mining claims the form filed with the Bureau of Land Management (BLM) must be identical to the one that was or will be filed with the county.

Evidence of Annual Assessment Work or a Notice of Intention to Hold must be filed each calendar year following the calendar year in which the claim/site was located. **All claims listed on a single affidavit must be contiguous.**

1. State of Arizona, County of Maricopa ss:
2. I, (Name) James Patrick Lewis
3. Reside at (Address) 2385 West Saddle Way  
City Taylorville, County Salt Lake, State Utah Zip 84118

being duly sworn, deposes and says that he/she is a citizen of the United States, more than eighteen years of age, that all of the facts set forth in this affidavit/notice, subject to the provisions and penalties of 18 U.S.C. 1001 pertaining to the filing of false, fictitious, or fraudulent statements with the United States, are true and correct according to the best of my knowledge, information and belief.

4. Owner's name and address (If not shown in Items 1-3 above). Check here if this is a change of address.   
same as above

5. That I am personally acquainted with the mining claim(s). The work and improvements were made by and at the expense of the owner(s) of said claim(s). Said contiguous group of claims, listed on the reverse side of this document, are situated in the Goldfield Mining District, Maricopa County, Arizona.

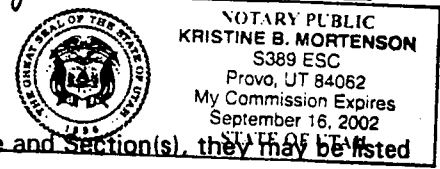
6. That between the dates starting at 12 o'clock noon on September 1, 2001 and ending at 12 o'clock noon on September 1, 2002 at least \$ 600.00 Dollars worth of work and improvements were done and performed upon said claim(s) or upon one or more of a contiguous group of claims for the benefit of all, or wholly or partly outside of a contiguous group of claims for the benefit of all, not including the location work.

7. That the following persons were employed to perform the work and improvements described herein: Tim McDaniels

8. That the work and improvements performed were: mapping, road improvements, mill construction,  
general mining and prospecting

9. Dated: 14 Aug 2002 Signature: James Lewis  
 SUBSCRIBED AND SWORN TO before me, a Notary Public, this 14 day of August, 2002

by James Lewis  
 Notary Public Kristine B. Mortenson  
 MY COMMISSION EXPIRES September 16, 2002




If the claims/sites have consecutive BLM numbers and are in the same Township, Range and Section(s), they may be listed as follows:

Claim/Site Name	Serial Number	Dkt/Pg or Record # of Orig Location Notice	TWN		
			SHP	RNG	SEC(S)
<u>Shoestring #2</u>	<u>AMC 348623</u>	<u>97-0838589</u>	<u>2N</u>	<u>9E</u>	<u>30</u>
<u>Trace Amegoes #1</u>	<u>AMC 348624</u>	<u>97-0838590</u>	<u>2N</u>	<u>9E</u>	<u>30</u>
<u>Trace Amegoes #2</u>	<u>AMC 348625</u>	<u>97-0838591</u>	<u>2N</u>	<u>9E</u>	<u>30</u>

BLM requires a \$5 nonrefundable service charge for each mining claim, mill site or tunnel site payable on or before December 30<sup>th</sup> (not the 31<sup>st</sup>). Mail to:

Bureau of Land Management  
 222 North Central Avenue  
 Phoenix, Arizona 85004-2203  
 602-417-9200  
 www.az.blm.gov

This form is for the purpose of complying with the laws of the United States Department of the Interior, Bureau of Land Management and the State of Arizona pertaining to assessment work and/or notice of intention to hold. 30 U.S.C. 28, 43 CFR 3833.2, ARS 27-208. Subject to Paperwork Reduction Act and Privacy Act statements available at the BLM AZ State Office. This form is not copyrighted. It may be reproduced without permission.



**ENTERED INTO COMPUTER**  
 10/03/02 PB



**United States Department of the Interior**  
**Bureau of Land Management**  
 BUSINESS & SUPPORT SVCS DIV  
 222 N CENTRAL AVE  
 PHOENIX, AZ 85004 -2203  
 Phone: (602) 417-9200

Receipt	
No:	546837

<b>Transaction #:</b> 571485	
<b>Date of Transaction:</b> 08/23/2002	
<b>CUSTOMER:</b>	ROGER DECKER 30 W 1ST ST MESA, AZ 85201

LINE #	QTY	DESCRIPTION	REMARKS	UNIT PRICE	TOTAL
1	1.00	LOCATABLE MINERALS / MINING CLAIMS-NOT NEW-UNADJUD, ONE AUTH NO. ONLY / MINING CLAIM MONEY RECEIVED (455) <b>CASES:</b> AMC348623/\$15.00	POL 2002 (3)/WAIVER	- n/a -	15.00
<b>TOTAL:</b>					<b>\$15.00</b>

PAYMENT INFORMATION					
1	<b>AMOUNT:</b>	\$15.00	<b>POSTMARKED:</b>	N/A	
	<b>TYPE:</b>	CASH	<b>RECEIVED:</b>	08/23/2002	
	<b>NAME:</b>	DECKER, ROGER 30 W 1ST ST MESA AZ 85201			

REMARKS

This receipt was generated by the automated BLM Collections and Billing System and is a paper representation of a portion of the official electronic record contained therein.

UNITED STATES  
DEPARTMENT OF THE INTERIOR  
BUREAU OF LAND MANAGEMENT

MAINTENANCE FEE WAIVER CERTIFICATION

SEE INSTRUCTIONS ON REVERSE

AMC

391

FORM APPROVED  
OMB NO. 1004-0114  
Expires: December 31, 2002

AMC 348623

1. This small miner waiver is filed for the assessment year beginning at noon on September 1, 2002 and ending at noon on September 1, 2003.
2. The undersigned and all related parties owned ten or fewer mining claims, mill, or tunnel sites located and maintained on Federal lands in the United States of America on September 1, 2002
3. The undersigned have performed the assessment work required by law for each mining claim listed prior to filing this waiver and understand that by filing this form; an affidavit of assessment work must be recorded by the December 30th following the filing of this waiver.
4. The undersigned understand that if the assessment work obligation has not yet come due under 30 U.S.C. 28 (for those claims in their first assessment year only); a notice of intent to hold reciting this condition must be recorded by the December 30th following the filing of this waiver.
5. The undersigned understand that mill and tunnel sites may also be listed upon this waiver and be waived from payment of the maintenance fee; and that a notice of intent to hold for these sites is required to be recorded by the December 30th immediately following the filing of this waiver.
6. The undersigned understand and acknowledge that pursuant to 43 U.S.C. 1212 and 18 U.S.C. 1001; the filing or recording of a false, fictitious, or fraudulent document with the Bureau of Land Management may result in a fine of up to \$250,000, a prison term not to exceed five years, or both.
7. The mining claims, mill or tunnel sites for which this waiver from payment of the maintenance fees is requested are:

CLAIM OR SITE NAME	BLM RECORDATION SERIAL NUMBER
1. Shoestring No. 2	AMC 348623
2. Trace Amegoes No. 1	AMC 348624
3. Trace Amegoes No. 2	AMC 348625
4.	
5.	
6.	
7.	
8.	
9.	
10.	

The owner(s) (claimants) of the above mining claims and sites are:

James Patrick Lewis  
 (Owner's Name - Please Print)  
 2385 West Saddle Way  
 (Street or P.O. Box)  
 Taylorsville Utah 84118  
 (City) (State) (Zip Code)

*James Lewis*  
 (Owner's Signature)

(Owner's Name - Please Print)

(Owner's Signature)

(Street or P.O. Box)

(City)

(State)

(Zip Code)

(Owner's Name - Please Print)

(Owner's Signature)

(Street or P.O. Box)

(State)

(Zip Code)

ENTERED IN COMPUTER

9/13/02 ML

(Owner's Name - Please Print)

(Owner's Signature)

(Street or P.O. Box)

(City)

(State)

(Zip Code)

(Owner's Name - Please Print)

(Owner's Signature)

(Street or P.O. Box)

(City)

(State)

(Zip Code)

(Owner's Name - Please Print)

(Owner's Signature)

(Street or P.O. Box)

(City)

(State)

(Zip Code)

(Owner's Name - Please Print)

(Owner's Signature)

(Street or P.O. Box)

(City)

(State)

(Zip Code)

INSTRUCTIONS

1. This certification is made under the provisions of § 1744 of Title 43 and § 28-28k of Title 30 of the United States Code; and the regulations thereunder (43 CFR Part 3830).
2. The claimant(s) **must** fill in the dates in paragraph 1 for the beginning and ending of the assessment year for which this waiver is sought.
3. The claimant(s) **must** fill in the date in paragraph 2 for the beginning of the assessment year for which this waiver is sought.
4. All claim and site names and Bureau of Land Management (BLM) serial numbers **must** be listed for the mining claims, mill sites, and tunnel sites for which the waiver is sought.
5. All owners of the mining claims, mill sites, and tunnel sites and their addresses **must** be given.
6. This waiver form **must** be signed by all the claimants or their designated agent, in original form. If an agent is designated, a notarized designation of agent, signed by all of the claimants with proper address given, must be submitted with this waiver.

7. This form **must** be filed no later than September 1st for the upcoming assessment year in the BLM State Office where the mining claims or sites are recorded, or the waiver cannot be granted by the BLM. (Example: to obtain a waiver for the assessment year 2000, which begins at noon on September 1, 1999, you **must** qualify for and file for a waiver no later than September 1, 1999 in the proper BLM State Office).
8. For all mining claims which require assessment work, you **must** record an affidavit of labor on or before the December 30th immediately following the filing of this waiver. For all other mining claims or sites waived, you **must** record a notice of intent to hold on or before the December 30th immediately following the filing of this waiver.
9. Mill and tunnel sites may also be listed upon this waiver and be waived from payment of the maintenance fee. A notice of intent to hold for these sites is required to be filed by the December 30th following the filing of this waiver.

NOTICE/BURDEN HOURS STATEMENT

The Privacy Act of 1974, as amended, and the regulation in 43 CFR 2.48(d) provide that you be furnished the following information in connection with the information required by this certification of waiver from rental fees.

**AUTHORITY:** 30 U.S.C. 28-28k; 43 U.S.C. 1201, 1457, 1740, and 1744; and 43 CFR 3830.

**PRINCIPLE PURPOSE:** This information is to be used to verify that the owner(s) (claimants) of a mining claim has complied with 30 U.S.C. 28f and is entitled to perform assessment work in lieu of paying the maintenance fee for the mining claims listed on this form.

**ROUTINE USE:** (1) Adjudication of the claimant(s) certification of waiver from paying the maintenance fee otherwise required by 30 U.S.C. 28f. (2) Disclosure may be made to appropriate Federal agencies when location is made within the agency's geographic area of responsibility. (3) Information from the record and/or the record will be transferred to the appropriate Federal, State, or local agency, or a member of the public in response to a specific request for pertinent information. (4) Information may also be provided to the Department of Justice or in a proceeding before a court or adjudicative body; or to Federal, State, local or foreign agencies when needed for enforcement of civil or criminal codes or applicable regulations concerning title rights upon the public land.

**EFFECT OF NOT PROVIDING INFORMATION:** Disclosure of this information is required by 30 U.S.C. 28f and 43 CFR Part 3830 for those qualified claimants wishing to take the small miner waiver allowed. Failure to supply the information required in this form to support the claimants certification of waiver from payment of the otherwise required maintenance fees will result in the waiver being disallowed and the mining claims subject to forfeiture by BLM under 30 U.S.C. 28i.

The Paperwork Reduction Act of 1995 requires us to inform you that:

This information is being collected to allow the BLM to determine if you qualify for a waiver from the payment of \$100 per mining claim or site maintenance fee established in 30 U.S.C. 28f and the implementing regulations at 43 CFR 3830. A response to this request is required in accordance with the statute to obtain your benefit.

BLM would like you to know that you do not have to respond to this, or any other, Federal agency-sponsored information collection unless it displays a currently valid OMB control number.

Public reporting burden for this form is estimated to average 8 minutes (0.133 hours) per response, including time to review instructions, gathering and maintaining data, and completing and reviewing the form. Direct comments regarding this burden estimate, or any other aspect of this form, to the Department of the Interior, Bureau of Land Management, (1004-0110), Clearance Officer (WO-630), Mail Stop 401 LS, 1849 C St., N.W., Washington, D.C. 20240.

PHOENIX, ARIZONA

FOR OFFICIAL USE ONLY

2002 AUG 23 P 12:37

RECEIVED  
B.L.M. AZ STATE OFFICE

Receipt No. 354590

LEAD FILE #S \_\_\_\_\_

Trans No. 372857

AMC 348623

AMC

AMC Number	Code	Amount
348623	480	5. <sup>00</sup>
348624	480	5. <sup>00</sup>
348625	480	5. <sup>00</sup>
<b>TOTAL:</b>		\$ 15. <sup>00</sup>

AMC Number	Code	Amount
<b>TOTAL:</b>		\$

Date of Doc 8/10/01

Date Entered: 11/1/01 pw

Date of Rec't 8/13/01

Date Verified: \_\_\_\_\_

Amount Rec'd \$500

Sent to Accts: \_\_\_\_\_

Amount Earned 15.<sup>00</sup>

Date Earned: \_\_\_\_\_

- 480 POL
- 481 NOI
- 482 MAINT
- 396 TRANS
- 635 AMEND

NOTES:

Return Document to:

For BLM Use Only

AZ-3850-1 (July 1992)

Roger Decker  
30 West First Street  
Mesa, Arizona 85201  
Telephone # ( ) \_\_\_\_\_

305-11500 PL

**AFFIDAVIT OF PERFORMANCE OF ANNUAL WORK.**  
Also fill in ITEMS 1 through 9 and the reverse side of this document.

**NOTICE OF INTENTION TO HOLD**  
I intend to hold the claims(s)/site(s) listed on the reverse side of this document for the calendar year 19\_\_.  
Also fill in ITEMS 1 through 4 and ITEM 9.

NOTICES OF INTENTION TO HOLD ARE FOR MILLSITES AND TUNNEL SITES OR FOR MINING CLAIMS WHEN ASSESSMENT WORK HAS NOT BEEN DONE, REGARDLESS OF WHETHER THE ANNUAL ASSESSMENT HAS BEEN SUSPENDED, DEFERRED, OR NOT YET ACCRUED. THE FILING OF A NOTICE OF INTENTION TO HOLD SHALL NOT RELIEVE THE OWNER OF COMPLYING WITH FEDERAL AND STATE LAWS PERTAINING TO THE PERFORMANCE OF ANNUAL ASSESSMENT WORK. NOTICES OF INTENTION TO HOLD FOR MILL SITES OR TUNNEL SITES NEED NOT BE COUNTY RECORDED. FOR MINING CLAIMS THE FORM FILED WITH THE BLM MUST BE IDENTICAL TO THE ONE THAT WAS OR WILL BE FILED WITH THE COUNTY.

Evidence of Annual Assessment Work or a Notice of Intention to Hold must be filed each calendar year following the calendar year in which the claim/site was located.

ALL CLAIMS LISTED ON A SINGLE AFFIDAVIT MUST BE CONTIGUOUS.

1. State of Arizona, County of Maricopa ss:  
2. I, (Name) James Patrick Lewis  
3. Reside at (Address) 2385 West Saddle Way  
Taylorville, County Salt Lake, State Utah, Zip 84118

being duly sworn, deposes and says that he/she is a citizen of the United States, more than eighteen years of age, that all of the facts set forth in this affidavit/notice, subject to the provisions and penalties of 18 USC 1001 pertaining to the filing of false, fictitious, or fraudulent statements with the United States, are true and correct according to the best of my knowledge, information and belief.

4. Owner's Name and Address (If not shown in items 1-3 above) CHECK HERE IF THIS IS A CHANGE OF ADDRESS   
same as above

5. That I am personally acquainted with the mining claims(s). The work and improvements were made by and at the expense of the owner(s) of said claim(s). Said contiguous group of claims, listed on the reverse side of this document, are situated in the Goldfield Mining District, Maricopa County, Arizona.

6. That between the dates starting at 12 o'clock noon on September 1, 192000 And ending at 12 o'clock noon on September 1, 192001 at least \$ 600.00 Dollars worth of work and improvements were done and performed upon said claim(s) or upon one or more of a contiguous group of claims for the benefit of all, or wholly or partly outside of a contiguous group of claims for the benefit of all, not including the location work.


7. That the following persons were employed to perform the work and improvements described herein:  
Tim Mc Daniels and George Lewis, Jr.

8. That the work and improvements performed were: prospecting, general mining mill construction and road improvements

9. Dated: 8/1/2001, Signature: James Lewis

SUBSCRIBED AND SWORN TO before me, a Notary Public, this \_\_\_\_\_ day of \_\_\_\_\_  
by Pam Conley  
Notary Public Pam Conley  
MY COMMISSION EXPIRES \_\_\_\_\_

ENTERED INTO COMPUTER  
11/10/01 pr



If the claims/sites have consecutive BLM#s and are in the same Township, Range and Section(s), they may be listed as follows:

SAMPLE 1 - 10

A MC 19640 - 49

DKT/Pg 1025/1-10  
RECORDING #9106173-82.

4N 20W 36

CLAIM/SITE NAME	SERIAL NUMBER	Dkt/Pg or Recording # Of ORIGINAL LOCATION NOTICE	TWN SHP	RNG	SEC(S)
1. Shoestring #2	AMC 348623	97-0838589	2N	9E	30
2. Trace Amegoes #1	AMC 348624	97-0838590	2N	9E	30
3. Trace Amegoes #2	AMC 348625	97-0838591	2N	9E	30
4.	AMC				
5.	AMC				
6.	AMC				
7.	AMC				
8.	AMC				
9.	AMC				
10.	AMC				
11.	AMC				
12.	AMC				
13.	AMC				
14.	AMC				
15.	AMC				
16.	AMC				
17.	AMC				
18.	AMC				
19.	AMC				
20.	AMC				
21.	AMC				
22.	AMC				
23.	AMC				
24.	AMC				
25.	AMC				
26.	AMC				
27.	AMC				
28.	AMC				
29.	AMC				
30.	AMC				

**FILE WITH: BUREAU OF LAND MANAGEMENT, 222 NORTH CENTRAL AVENUE, PHOENIX, ARIZONA 85004-2203 and the respective county recorder, ON OR BEFORE DECEMBER 30th (NOT THE 31st). BLM requires a \$5.00 nonrefundable service charge for each mining claim, mill site or tunnel site.**

This form is for the purpose of complying with the laws of the United States Department of the Interior, Bureau of Land Management and the State of Arizona pertaining to assessment work and/or notice of intention to hold. 30 USC 28, 43 CFR 3833.2, ARS 27-208. Subject to Paperwork Reduction Act and Privacy Act statements available at the BLM AZ State Office. This form is not copyrighted. It may be reproduced without restriction.

For BLM Use Only

PHOENIX, ARIZONA

2001 AUG 10 P 12:27

RECEIVED  
BLM AZ STATE OFFICE

**United States Department of the Interior**  
**Bureau of Land Management**  
 BUSINESS & SUPPORT SVCS DIV  
 222 N CENTRAL AVE  
 PHOENIX, AZ 85004 -2203  
 Phone: (602) 417-9200

Receipt	
No:	354590

**Transaction #:** 372857  
**Date of Transaction:** 08/13/2001

**CUSTOMER:** JAMES P LEWIS  
 2385 W. SADDLE WAY  
 TAYLORSVILLE, UT 84118

LINE #	QTY	COMMODITY / SUBJECT / ACTION / PRODUCT	REMARKS	UNIT PRICE	TOTAL
1	1.00	LOCATABLE MINERALS / MINING CLAIMS-NOT NEW-UNADJUD, ONE AUTH NO. ONLY / MINING CLAIM MONEY RECEIVED (455)	WAIVER AND POL (3) 2001	- n/a -	\$15.00
<b>TOTAL:</b>					<b>\$15.00</b>

PAYMENT INFORMATION			
1	AMOUNT:	\$15.00	POSTMARKED: N/A
	TYPE:	CASH	RECEIVED: 08/13/2001
	NAME:	LEWIS, JAMES P 2385 W. SADDLE WAY TAYLORSVILLE UT 84118	

REMARKS

CASE SERIAL NUMBER INFORMATION		
TRNS #	LINE #	CASES
372857	1	AMC348623/\$15.00

This receipt was generated by the automated BLM Collections and Billings System and is a paper representation of a portion of the official electronic record contained therein.

UNITED STATES  
DEPARTMENT OF THE INTERIOR  
BUREAU OF LAND MANAGEMENT

MAINTENANCE FEE WAIVER CERTIFICATION

AMC 348623  
FORM APPROVED  
OMB NO. 1004-0114  
Expires: December 31, 2002  
235

SEE INSTRUCTIONS ON REVERSE

- This small miner waiver is filed for the assessment year beginning at noon on September 1, 2001 and ending at noon on September 1, 2002
- The undersigned and all related parties owned ten or fewer mining claims, mill, or tunnel sites located and maintained on Federal lands in the United States of America on September 1, 2001.
- The undersigned have performed the assessment work required by law for each mining claim listed prior to filing this waiver and understand that by filing this form; an affidavit of assessment work must be recorded by the December 30th following the filing of this waiver.
- The undersigned understand that if the assessment work obligation has not yet come due under 30 U.S.C. 28 (for those claims in their first assessment year only); a notice of intent to hold reciting this condition must be recorded by the December 30th following the filing of this waiver.
- The undersigned understand that mill and tunnel sites may also be listed upon this waiver and be waived from payment of the maintenance fee; and that a notice of intent to hold for these sites is required to be recorded by the December 30th immediately following the filing of this waiver.
- The undersigned understand and acknowledge that pursuant to 43 U.S.C. 1212 and 18 U.S.C. 1001; the filing or recording of a false, fictitious, or fraudulent document with the Bureau of Land Management may result in a fine of up to \$250,000, a prison term not to exceed five years, or both.
- The mining claims, mill or tunnel sites for which this waiver from payment of the maintenance fees is requested are:

CLAIM OR SITE NAME	BLM RECORDATION SERIAL NUMBER
1. Shoestring No. 2	AMC 348623
2. Trace Amegoes No. 1	AMC 348624
3. Trace Amegoes No. 2	AMC 348625
4.	
5.	
6.	
7.	
8.	
9.	
10.	

The owner(s) (claimants) of the above mining claims and sites are:

James Patrick Lewis  
 (Owner's Name - Please Print)  
 2385 West Saddle Way  
 (Street or P.O. Box)  
 Taylorsville Utah 84118  
 (City) (State) (Zip Code)

*James Lewis*  
 (Owner's Signature)

\_\_\_\_\_  
 (Owner's Name - Please Print)  
 \_\_\_\_\_  
 (Street or P.O. Box)  
 \_\_\_\_\_ (City) \_\_\_\_\_ (State) \_\_\_\_\_ (Zip Code)

\_\_\_\_\_  
 (Owner's Signature)

\_\_\_\_\_  
 (Owner's Name - Please Print)  
 \_\_\_\_\_  
 (Street or P.O. Box)  
 \_\_\_\_\_ (City) \_\_\_\_\_ (State) \_\_\_\_\_ (Zip Code)

\_\_\_\_\_  
 (Owner's Signature)

ENTERED IN COMPUTER  
 10/30/01 MLH



\_\_\_\_\_  
(Owner's Name - Please Print)

\_\_\_\_\_  
(Street or P.O. Box)

---

\_\_\_\_\_  
(Owner's Name - Please Print)

\_\_\_\_\_  
(Street or P.O. Box)

---

\_\_\_\_\_  
(Owner's Name - Please Print)

\_\_\_\_\_  
(Street or P.O. Box)

---

\_\_\_\_\_  
(Owner's Name - Please Print)

\_\_\_\_\_  
(Street or P.O. Box)

\_\_\_\_\_  
(Owner's Signature)

\_\_\_\_\_  
(City)      \_\_\_\_\_  
(State)      \_\_\_\_\_  
(Zip Code)

---

\_\_\_\_\_  
(Owner's Signature)

\_\_\_\_\_  
(City)      \_\_\_\_\_  
(State)      \_\_\_\_\_  
(Zip Code)

---

\_\_\_\_\_  
(Owner's Signature)

\_\_\_\_\_  
(City)      \_\_\_\_\_  
(State)      \_\_\_\_\_  
(Zip Code)

---

\_\_\_\_\_  
(Owner's Signature)

\_\_\_\_\_  
(City)      \_\_\_\_\_  
(State)      \_\_\_\_\_  
(Zip Code)

**INSTRUCTIONS**

1. This certification is made under the provisions of § 1744 of Title 43 and § 28-28k of Title 30 of the United States Code; and the regulations thereunder (43 CFR Part 3830).
2. The claimant(s) **must** fill in the dates in paragraph 1 for the beginning and ending of the assessment year for which this waiver is sought.
3. The claimant(s) **must** fill in the date in paragraph 2 for the beginning of the assessment year for which this waiver is sought.
4. All claim and site names and Bureau of Land Management (BLM) serial numbers **must** be listed for the mining claims, mill sites, and tunnel sites for which the waiver is sought.
5. All owners of the mining claims, mill sites, and tunnel sites and their addresses **must** be given.
6. This waiver form **must** be signed by all the claimants or their designated agent, in original form. If an agent is designated, a notarized designation of agent, signed by all of the claimants with proper address given, **must** be submitted with this waiver.
7. This form **must** be filed no later than September 1st for the upcoming assessment year in the BLM State Office where the mining claims or sites are recorded, or the waiver cannot be granted by the BLM. (Example: to obtain a waiver for the assessment year 2000, which begins at noon on September 1, 1999, you **must** qualify for and file for a waiver no later than September 1, 1999 in the proper BLM State Office).
8. For all mining claims which require assessment work, you **must** record an affidavit of labor on or before the December 30th immediately following the filing of this waiver. For all other mining claims or sites waived, you **must** record a notice of intent to hold on or before the December 30th immediately following the filing of this waiver.
9. Mill and tunnel sites may also be listed upon this waiver and be waived from payment of the maintenance fee. A notice of intent to hold for these sites is required to be filed by the December 30th following the filing of this waiver.

**NOTICE/BURDEN HOURS STATEMENT**

The Privacy Act of 1974, *as amended*, and the regulation in 43 CFR 2.48(d) provide that you be furnished the following information in connection with the information required by this certification of waiver from rental fees.

**AUTHORITY:** 30 U.S.C. 28-28k; 43 U.S.C. 1201, 1457, 1740, and 1744; and 43 CFR 3830.

**PRINCIPLE PURPOSE:** This information is to be used to verify that the owner(s) (claimants) of a mining claim has complied with 30 U.S.C. 28f and is entitled to perform assessment work in lieu of paying the maintenance fee for the mining claims listed on this form.

**ROUTINE USE:** (1) Adjudication of the claimant(s) certification of waiver from paying the maintenance fee otherwise required by 30 U.S.C. 28f. (2) Disclosure may be made to appropriate Federal agencies when location is made within the agency's geographic area of responsibility. (3) Information from the record and/or the record will be transferred to the appropriate Federal, State, or local agency, or a member of the public in response to a specific request for pertinent information. (4) Information may also be provided to the Department of Justice or in a proceeding before a court or adjudicative body; or to Federal, State, local or foreign agencies when needed for enforcement of civil or criminal codes or applicable regulations concerning title rights upon the public land.

**EFFECT OF NOT PROVIDING INFORMATION:** Disclosure of this information is required by 30 U.S.C. 28f and 43 CFR Part 3830 for those qualified claimants wishing to take the small miner waiver allowed. Failure to supply the information required in this form to support the claimants certification of waiver from payment of the otherwise required maintenance fees will result in the waiver being disallowed and the mining claims subject to forfeiture by BLM under 30 U.S.C. 28i.

The Paperwork Reduction Act of 1995 requires us to inform you that:

This information is being collected to allow the BLM to determine if you qualify for a waiver from the payment of \$100 per mining claim or site maintenance fee established in 30 U.S.C. 28f and the implementing regulations at 43 CFR 3830. A response to this request is required in accordance with the statute to obtain your benefit.

BLM would like you to know that you do not have to respond to this, or any other, Federal agency-sponsored information collection unless it displays a currently valid OMB control number.

Public reporting burden for this form is estimated to average 8 minutes (0.133 hours) per response, including time to review instructions, gathering and maintaining data, and completing and reviewing the form. Direct comments regarding this burden estimate, or any other aspect of this form, to the U.S. Department of the Interior, Bureau of Land Management, (1004-0114) Bureau Clearance Officer (WO-630), Mail Stop 401 LS, 1849 C St., N.W., Washington, D.C. 20240.

PHOENIX, ARIZONA

FOR OFFICIAL USE ONLY

2001 AUG 10 P 12:27

RECEIVED  
B.L.M. AZ STATE OFFICE

DEPARTMENT OF THE INTERIOR  
BUREAU OF LAND MANAGEMENT  
Missing Yearly Attachments for Enter\_Year 2001

LEWIS JAMES P  
1815 W INDEPENDENCE  
SALT LAKE CITY, UT 84116

Lead File Number - AMC348623-AMC348625

<u>Serial Number</u>	<u>Mc Claim Nm</u>	<u>Last Assess Yr</u>
AMC348623	SHOESTRING NO 2	2000
AMC348624	TRACE AMEGOES NO 1	2000
AMC348625	TRACE AMEGOES NO 2	2000

AMC 348623-348625  
closed 9/1/00  
Jm

Pol No work for 2001

VERIFIED  
RE 5/7/2001

ENTERED INTO COMPUTER  
5/4/01

decision  
vacated

**SENDER: COMPLETE THIS SECTION**

- Complete items 1, 2, and 3. Also complete item 4 if Restricted Delivery is desired.
- Print your name and address on the reverse so that we can return the card to you.
- Attach this card to the back of the mailpiece, or on the front if space permits.

1. Article Addressed to:

James Lewis  
 1815 W Independence  
 Salt Lake City, UT 84116  
 AMC(957)348623

21

2. Article Number (Copy from service label)

7000

**COMPLETE THIS SECTION ON DELIVERY**

A. Received by (Please Print Clearly) B. Date of Delivery

Emily Lewis 5/15/01

C. Signature

X

*Emily Lewis*

 Agent AddresseeD. Is delivery address different from item 1?  YesIf YES, enter delivery address below:  No

2385 Saddle Way  
 SLC UT 84118

3. Service Type

 Certified Mail Express Mail Registered Return Receipt for Merchandise Insured Mail C.O.D.


4. Restricted Delivery? (Extra Fee)

 Yes

8215

UNITED STATES POSTAL SERVICE

First-Class Mail  
Postage & Fees Paid  
USPS  
Permit No. G-10



• Sender: Please print your name, address, and ZIP+4 in this box •

RECEIVED  
BUREAU OF  
LAND MANAGEMENT

9:21

BUREAU OF LAND MANAGEMENT  
ARIZONA STATE OFFICE  
222 NORTH CENTRAL AVENUE  
PHOENIX, AZ 85004-2203

ARIZONA STATE OFFICE  
PHOENIX, ARIZONA

85004+2203





# United States Department of the Interior

## BUREAU OF LAND MANAGEMENT

Arizona State Office  
222 North Central Avenue  
Phoenix, AZ 85004-2203

In reply refer to:

3800 (957) DDM  
AMC 348623

May 3, 2001

CERTIFIED MAIL - RETURN RECEIPT REQUESTED

### DECISION

Mining Claimant(s) : Mining Claim(s)  
as Shown on the :  
Enclosed Sheet(s) :

### Mining Claims Declared Forfeited

Claimants are required to pay an annual non-refundable maintenance fee of \$100 or submit a small miner's maintenance fee waiver (waiver), on or before September 1, of each year. These requirements were established by 30 U.S.C. 28f-k, as amended by the Act of October 21, 1998 (112 Stat. 2681-235) at 43 CFR 3833.1-5, 1-6, and 1-7.

The affidavit of assessment work for the subject mining claim(s), was timely received by the Bureau of Land Management (BLM); however, our records do not show receipt of a 2001 waiver. Therefore, the mining claim(s) listed on the enclosed sheet(s) is/are declared forfeited.

This decision does not relieve you of the requirement for reclamation of all areas disturbed by your activities on lands covered by your mining claim(s) and/or site(s). Failure to reclaim the land to the satisfaction of the authorized officer of the agency upon whose lands you have located may cause the agency to hold the claimant in a status of non-compliance under their surface management regulations. If reclamation is required, you must notify the proper authorized officer upon completion so that final site inspection and clearance may be obtained and your liability released. On BLM administered lands failure to reclaim the land to the satisfaction of the authorized officer as prescribed by 43 CFR 3809.1-1 and 3809.3-2 may cause BLM to hold you in a status of non-compliance under 43 CFR 3809.3-2 and invoke the penalty provisions of 43 CFR 3809.3-2(f).

This decision may be appealed to the Interior Board of Land Appeals, Office of the Secretary, in accordance with the regulations contained in 43 CFR, Part 4 and the enclosed Form 1842-1. If an

appeal is taken, your notice of appeal must be filed in this office (at the above address) within 30 days from receipt of this decision. The appellant has the burden of showing that the decision appealed from is in error.

If you wish to file a petition pursuant to regulation 43 CFR 4.21 (58 FR 4939, January 19, 1993) or 43 CFR 2804.1 for a stay of the effectiveness of this decision during the time that your appeal is being reviewed by the Board, the petition for a stay must accompany your notice of appeal. A petition for a stay is required to show sufficient justification based on the standards listed below. Copies of the notice of appeal and petition for a stay **must** also be submitted to each party named in this decision and to the Interior Board of Land Appeals and to the appropriate Office of the Solicitor (see 43 CFR 4.413) at the same time the original documents are filed with this office. If you request a stay, you have the burden of proof to demonstrate that a stay should be granted.

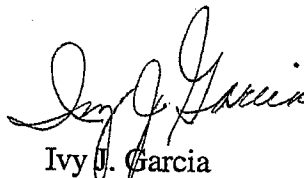
#### Standards for Obtaining a Stay

Except as otherwise provided by law or other pertinent regulation, a petition for a stay of a decision pending appeal shall show sufficient justification based on the following standards:

- (1) The relative harm to the parties if the stay is granted or denied,
- (2) The likelihood of the appellant's success on the merits,
- (3) The likelihood of immediate and irreparable harm if the stay is not granted, and
- (4) Whether the public interest favors granting the stay.

If no appeal, or noncompliance, with the above occurs, this decision constitutes final administrative action of this Department as it affects the mining claims. No appeal, protest or petition for reconsideration will be entertained from this decision after the appeal period has expired.

Please include your AMC serial number(s) on all correspondence. If additional information is required, please contact Dorie Morrison (602) 417-9355.



Ivy J. Garcia  
Supervisor, Lands and Minerals Operations

Enclosure(s)

UNITED STATES  
DEPARTMENT OF THE INTERIOR  
BUREAU OF LAND MANAGEMENT

MAINTENANCE FEE WAIVER CERTIFICATION

FORM APPROVED  
OMB NO. 1004-0114  
Expires: December 31, 2002

375

SEE INSTRUCTIONS ON REVERSE

1. This small miner waiver is filed for the assessment year beginning at noon on September 1, ~~2000~~ and ending at noon on September 1, ~~2001~~
2. The undersigned and all related parties owned ten or fewer mining claims, mill, or tunnel sites located and maintained on Federal lands in the United States of America on September 1, ~~2000~~.
3. The undersigned have performed the assessment work **required by law** for each mining claim listed **prior to filing this waiver** and understand that by filing this form; an affidavit of assessment work **must** be recorded by the December 30th following the filing of this waiver.
4. The undersigned understand that if the assessment work obligation has not yet come due under 30 U.S.C. 28 (for those claims in their first assessment year only); a notice of intent to hold reciting this condition **must** be recorded by the December 30th following the filing of this waiver.
5. The undersigned understand that mill and tunnel sites may also be listed upon this waiver and be waived from payment of the maintenance fee; and that a notice of intent to hold for these sites is required to be recorded by the December 30th immediately following the filing of this waiver.
6. The undersigned understand and acknowledge that pursuant to 43 U.S.C. 1212 and 18 U.S.C. 1001; the filing or recording of a false, fictitious, or fraudulent document with the Bureau of Land Management may result in a fine of up to \$250,000, a prison term not to exceed five years, or both.
7. The mining claims, mill or tunnel sites for which this waiver from payment of the maintenance fees is requested are:

CLAIM OR SITE NAME	BLM RECORDATION SERIAL NUMBER
1. Shoestring No. 2	AMC 348623
2. Trace Amegoes No. 1	AMC 348624
3. Trace Amegoes No. 2	AMC 348625
4.	
5.	
6.	
7.	
8.	
9.	
10.	

The owner(s) (claimants) of the above mining claims and sites are:

James Patrick Lewis  
(Owner's Name - Please Print)  
 2385 West Saddle Way  
(Street or P.O. Box)  
 Taylorsville Utah 84118  
(City) (State) (Zip Code)

*James Lewis*  
(Owner's Signature)

\_\_\_\_\_  
(Owner's Name - Please Print)  
 \_\_\_\_\_  
(Street or P.O. Box)  
 \_\_\_\_\_  
(City) (State) (Zip Code)

\_\_\_\_\_  
(Owner's Signature)

\_\_\_\_\_  
(Owner's Name - Please Print)  
 \_\_\_\_\_  
(Street or P.O. Box)  
 \_\_\_\_\_  
(City) (State) (Zip Code)

\_\_\_\_\_  
(Owner's Signature)

ENTERED IN COMPUTER  
*MNyde*

\_\_\_\_\_  
(Owner's Name - Please Print)

\_\_\_\_\_  
(Owner's Signature)

\_\_\_\_\_  
(Street or P.O. Box)

\_\_\_\_\_  
(City) (State) (Zip Code)

\_\_\_\_\_  
(Owner's Name - Please Print)

\_\_\_\_\_  
(Owner's Signature)

\_\_\_\_\_  
(Street or P.O. Box)

\_\_\_\_\_  
(City) (State) (Zip Code)

\_\_\_\_\_  
(Owner's Name - Please Print)

\_\_\_\_\_  
(Owner's Signature)

\_\_\_\_\_  
(Street or P.O. Box)

\_\_\_\_\_  
(City) (State) (Zip Code)

\_\_\_\_\_  
(Owner's Name - Please Print)

\_\_\_\_\_  
(Owner's Signature)

\_\_\_\_\_  
(Street or P.O. Box)

\_\_\_\_\_  
(City) (State) (Zip Code)

**INSTRUCTIONS**

1. This certification is made under the provisions of § 1744 of Title 43 and § 28-28k of Title 30 of the United States Code; and the regulations thereunder (43 CFR Part 3830).
2. The claimant(s) **must** fill in the dates in paragraph 1 for the beginning and ending of the assessment year for which this waiver is sought.
3. The claimant(s) **must** fill in the date in paragraph 2 for the beginning of the assessment year for which this waiver is sought.
4. All claim and site names and Bureau of Land Management (BLM) serial numbers **must** be listed for the mining claims, mill sites, and tunnel sites for which the waiver is sought.
5. All owners of the mining claims, mill sites, and tunnel sites and their addresses **must** be given.
6. This waiver form **must** be signed by all the claimants or their designated agent, in original form. If an agent is designated, a notarized designation of agent, signed by all of the claimants with proper address given, **must** be submitted with this waiver.

7. This form **must** be filed no later than September 1st for the upcoming assessment year in the BLM State Office where the mining claims or sites are recorded, or the waiver cannot be granted by the BLM. (Example: to obtain a waiver for the assessment year 2000, which begins at noon on September 1, 1999, you **must** qualify for and file for a waiver no later than September 1, 1999 in the proper BLM State Office).
8. For all mining claims which require assessment work, you **must** record an affidavit of labor on or before the December 30th immediately following the filing of this waiver. For all other mining claims or sites waived, you **must** record a notice of intent to hold on or before the December 30th immediately following the filing of this waiver.
9. Mill and tunnel sites may also be listed upon this waiver and be waived from payment of the maintenance fee. A notice of intent to hold for these sites is required to be filed by the December 30th following the filing of this waiver.

**NOTICE/BURDEN HOURS STATEMENT**

The Privacy Act of 1974, *as amended*, and the regulation in 43 CFR 2.48(d) provide that you be furnished the following information in connection with the information required by this certification of waiver from rental fees.

**AUTHORITY:** 30 U.S.C. 28-28k; 43 U.S.C. 1201, 1457, 1740, and 1744; and 43 CFR 3830.

**PRINCIPLE PURPOSE:** This information is to be used to verify that the owner(s) (claimants) of a mining claim has complied with 30 U.S.C. 28f and is entitled to perform assessment work in lieu of paying the maintenance fee for the mining claims listed on this form.

**ROUTINE USE:** (1) Adjudication of the claimant(s) certification of waiver from paying the maintenance fee otherwise required by 30 U.S.C. 28f. (2) Disclosure may be made to appropriate Federal agencies when location is made within the agency's geographic area of responsibility. (3) Information from the record and/or the record will be transferred to the appropriate Federal, State, or local agency, or a member of the public in response to a specific request for pertinent information. (4) Information may also be provided to the Department of Justice or in a proceeding before a court or adjudicative body; or to Federal, State, local or foreign agencies when needed for enforcement of civil or criminal codes or applicable regulations concerning title rights upon the public land.

**EFFECT OF NOT PROVIDING INFORMATION:** Disclosure of this information is required by 30 U.S.C. 28f and 43 CFR Part 3830 for those qualified claimants wishing to take the small miner waiver allowed. Failure to supply the information required in this form to support the claimants certification of waiver from payment of the otherwise required maintenance fees will result in the waiver being disallowed and the mining claims subject to forfeiture by BLM under 30 U.S.C. 28i.

The Paperwork Reduction Act of 1995 requires us to inform you that:

This information is being collected to allow the BLM to determine if you qualify for a waiver from the payment of \$100 per mining claim or site maintenance fee established in 30 U.S.C. 28f and the implementing regulations at 43 CFR 3830. A response to this request is required in accordance with the statute to obtain your benefit.

BLM would like you to know that you do not have to respond to this, or any other, Federal agency-sponsored information collection unless it displays a currently valid OMB control number.

Public reporting burden for this form is estimated to average 8 minutes (0.133 hours) per response, including time to review instructions, gathering and maintaining data, and completing and reviewing the form. Direct comments regarding this burden estimate, or any other aspect of this form, to the U.S. Department of the Interior, Bureau of Land Management, (1004-0114) Bureau Clearance Officer (WO-630), Mail Stop 401 LS, 1849 C St., N.W., Washington, D.C. 20240.

**FOR OFFICIAL USE ONLY**

PHOENIX, ARIZONA

2000 AUG 18 A 11:52

B.L.M. AZ STATE OFFICE

RECEIVED



Receipt #: 171364

Lead #: 348623

Amount Received: 15.00

Date: 8/18/2000

Transaction #: 184516


AMC #	Code	\$\$\$\$
348623-348625	480	15.0

AMC #	Code	\$\$\$\$

Total: 15.0

- 480----POL-----\$5
- 481----NOI-----\$5
- 482----Maint.---\$100
- 396----Trf.-----\$5
- 635----Amd.-----\$5
- 379----Refund

Entered:  25 AUG 2000  
Date

Verified:  SEP 15 2000  
Date

Sent to Accounts: SEP 15 2000  
Date

Earned by Accounts: \_\_\_\_\_  
Date

Return Document to:

For BLM Use Only

AZ-3850-1 (July 1992)

Roger Decker  
30 West First Street  
Mesa, Arizona 85201

3 x \$5.00 = 15.00  
TR

Telephone # ( )

**AFFIDAVIT OF PERFORMANCE OF ANNUAL WORK.**

Also fill in ITEMS 1 through 9 and the reverse side of this document.

**NOTICE OF INTENTION TO HOLD**

I intend to hold the claims(s)/site(s) listed on the reverse side of this document for the calendar year 19\_\_.  
Also fill in ITEMS 1 through 4 and ITEM 9.

NOTICES OF INTENTION TO HOLD ARE FOR MILLSITES AND TUNNEL SITES OR FOR MINING CLAIMS WHEN ASSESSMENT WORK HAS NOT BEEN DONE, REGARDLESS OF WHETHER THE ANNUAL ASSESSMENT HAS BEEN SUSPENDED, DEFERRED, OR NOT YET ACCRUED. THE FILING OF A NOTICE OF INTENTION TO HOLD SHALL NOT RELIEVE THE OWNER OF COMPLYING WITH FEDERAL AND STATE LAWS PERTAINING TO THE PERFORMANCE OF ANNUAL ASSESSMENT WORK. NOTICES OF INTENTION TO HOLD FOR MILL SITES OR TUNNEL SITES NEED NOT BE COUNTY RECORDED. FOR MINING CLAIMS THE FORM FILED WITH THE BLM MUST BE IDENTICAL TO THE ONE THAT WAS OR WILL BE FILED WITH THE COUNTY.

Evidence of Annual Assessment Work or a Notice of Intention to Hold must be filed each calendar year following the calendar year in which the claim/site was located.

**ALL CLAIMS LISTED ON A SINGLE AFFIDAVIT MUST BE CONTIGUOUS.**

1. State of Arizona, County of Maricopa ss:
2. I, (Name) James Patrick Lewis
3. Reside at (Address) 2385 West Saddle Way  
City Taylorville, County Salt Lake, State Utah, Zip 84118

being duly sworn, deposes and says that he/she is a citizen of the United States, more than eighteen years of age, that all of the facts set forth in this affidavit/notice, subject to the provisions and penalties of 18 USC 1001 pertaining to the filing of false, fictitious, or fraudulent statements with the United States, are true and correct according to the best of my knowledge, information and belief.

4. Owner's Name and Address (If not shown in items 1-3 above) CHECK HERE IF THIS IS A CHANGE OF ADDRESS   
same as above


5. That I am personally acquainted with the mining claims(s). The work and improvements were made by and at the expense of the owner(s) of said claim(s). Said contiguous group of claims, listed on the reverse side of this document, are situated in the Goldfield Mining District, Maricopa County, Arizona.

6. That between the dates starting at 12 o'clock noon on September 1, 1999 And ending at 12 o'clock noon on September 1, 1900 at least \$ 600.00 Dollars worth of work and improvements were done and performed upon said claim(s) or upon one or more of a contiguous group of claims for the benefit of all, or wholly or partly outside of a contiguous group of claims for the benefit of all, not including the location work.


7. That the following persons were employed to perform the work and improvements described herein: Tim McDaniels

8. That the work and improvements performed were: prospecting, general mining, mill construction and road improvements.

9. Dated: August 3, 2000, Signature: James Lewis  
 SUBSCRIBED AND SWORN TO before me, a Notary Public, this 3 day of August, 19 2000  
 by James Lewis  
 Notary Public Heidi Hansen  
 MY COMMISSION EXPIRES 12/20/03



ENTERED INTO COMPUTER VERIFIED  
 25 AUG 2000 SEP 15 2000



If the claims/sites have consecutive BLM#s and are in the same Township, Range and Section(s), they may be listed as follows:

SAMPLE 1 - 10      A MC 19640 - 49      DKT/Pg 1025/1-10      4N    20W    36  
 RECORDING #9106173-82.

CLAIM/SITE NAME	SERIAL NUMBER	Dkt/Pg or Recording # Of ORIGINAL LOCATION NOTICE	TWN SHP	RNG	SEC(S)
1. Shoestring #2	AMC 348623	97-0838589	2N	9E	30
2. Trace Amegoes #1	AMC 348624	97-0838590	2N	9E	30
3. Trace Amegoes #2	AMC 348625	97-0838591	2N	9E	30
4.	AMC				
5.	AMC				
6.	AMC				
7.	AMC				
8.	AMC				
9.	AMC				
10.	AMC				
11.	AMC				
12.	AMC				
13.	AMC				
14.	AMC				
15.	AMC				
16.	AMC				
17.	AMC				
18.	AMC				
19.	AMC				
20.	AMC				
21.	AMC				
22.	AMC				
23.	AMC				
24.	AMC				
25.	AMC				
26.	AMC				
27.	AMC				
28.	AMC				
29.	AMC				
30.	AMC				

**FILE WITH: BUREAU OF LAND MANAGEMENT, 222 NORTH CENTRAL AVENUE, PHOENIX, ARIZONA 85004-2203 and the respective county recorder, ON OR BEFORE DECEMBER 30th (NOT THE 31st). BLM requires a \$5.00 nonrefundable service charge for each mining claim, mill site or tunnel site.**

This form is for the purpose of complying with the laws of the United States Department of the Interior, Bureau of Land Management and the State of Arizona pertaining to assessment work and/or notice of intention to hold. 30 USC 28, 43 CFR 3833.2, ARS 27-208. Subject to Paperwork Reduction Act and Privacy Act statements available at the BLM AZ State Office. This form is not copyrighted. It may be reproduced without restriction.

**For BLM Use Only**

PHOENIX, ARIZONA

2000 AUG 18 A 11:52

RECEIVED  
BLM AZ STATE OFFICE

**United States Department of the Interior**  
**Bureau of Land Management**  
 BUSINESS & SUPPORT SVCS DIV  
 222 N CENTRAL AVE  
 PHOENIX, AZ 85004 -2203  
 Phone: (602) 417-9200

Receipt	
No:	171364

**Transaction #:** 184516  
**Date of Transaction:** 08/18/2000

LINE #	QTY	COMMODITY / SUBJECT / ACTION / PRODUCT	REMARKS	UNIT PRICE	TOTAL
1	1	LOCATABLE MINERALS / MINING CLAIMS-ACCOUNTS/UNADJUDICATED / MINING CLAIM MONEY RECEIVED (455)	POL 2000 (3)	- n/a -	\$15.00
<b>TOTAL:</b>					<b>\$15.00</b>

PAYMENT INFORMATION			
1	AMOUNT:	\$15.00	POSTMARKED: N/A
	TYPE:	CASH	RECEIVED: 08/18/2000
	NAME:	LEWIS, JAMES P 2385 W. SADDLE WAY TAYLORSVILLE UT 84118	

REMARKS

CASE SERIAL NUMBER INFORMATION		
TRNS #	LINE #	CASES
184516	1	AMC348623

This receipt was generated by the automated BLM Collections and Billings System and is a paper representation of a portion of the official electronic record contained therein.

MAINTENANCE FEE PAYMENT WAIVER CERTIFICATION

This small miner waiver is filed to hold the claims/sites listed below for the assessment year beginning at noon on the first September 1 following the official filing of this form with BLM.

The undersigned owner(s) of the mining claims/sites listed below hereby certify under penalty of 18 U.S.C. 1001 and 43 U.S.C. 1212 that:

I/We control, or will control, ten or fewer mining claims/sites located and maintained on Federal land in the United States of America on the August 31 that is one day before the beginning of the assessment year indicated in line one above.

I/We have/will performed/perform assessment work upon the claims listed below for the current assessment year as of the August 31 indicated in line three above. This work meets the requirements of the General Mining Law of 1872, as amended; the Act of August 10, 1993; and the regulations at 43 CFR 3833 and 3850. Such work will be described on our affidavit of labor. Listing a site on this form constitutes a filing of a Notice of Intention to Hold for that site. I enclose a \$5.00 per site service charge (recording fee) for each site listed.

Please check this box if the following statement applies to you.  
I/We relinquish my/our claims and/or sites not listed below.

348623

The mining claims and sites for which the above waiver from payment of the maintenance fees is made are:

CLAIM NAME	BLM RECORDATION SERIAL NUMBER
1. Shoestring No. 2	AMC 348623
2. Trace Amegoes No 1	AMC 348624
3. Trace Amegoes No 2	AMC 348625
4.	
5.	
6.	
7.	
8.	
9.	
10.	

RECEIVED  
B.L.M. AZ STATE OFFICE  
PHOENIX, ARIZONA  
1999 AUG 25 P 4:08

All owner(s) of the above mining claims and sites are filing for this waiver.

I/We understand and acknowledge that pursuant to 43 U.S.C. 1212 and 18 U.S.C. 1001, the filing of a false, fictitious, or fraudulent document with the Bureau of Land Management may result in a fine of up to \$10,000, a prison term not to exceed five years, or both.

James Patrick Lewis (Owner's Name - Please Print)      James [Signature] (Owner's Signature)  
 1815 W. Independence #2 (Street or P.O. Box)      Salt Lake City Utah 84116 (City) (State) (Zip Code)

\_\_\_\_\_  
 (Owner's Name - Please Print)      \_\_\_\_\_ (Owner's Signature)  
 \_\_\_\_\_ (Street or P.O. Box)      \_\_\_\_\_ (City) (State) (Zip Code)

THE ADDRESS ON YOUR WAIVER IS NOT THE SAME AS SHOWN ON THE BUREAU OF LAND MANAGEMENT RECORDS. IF THIS IS A CHANGE OF ADDRESS PLEASE NOTIFY THE BLM SO THAT THE RECORDS MAY BE CHANGED. THANK YOU.

\_\_\_\_\_  
 (Street or P.O. Box)      \_\_\_\_\_ (City) (State) (Zip Code)

\_\_\_\_\_  
 (Owner's Name - Please Print)      \_\_\_\_\_ (Owner's Signature)  
 \_\_\_\_\_ (Street or P.O. Box)      \_\_\_\_\_ (City) (State) (Zip Code)  
 ENTERED INTO COMPUTER      9/3/99

(Owner's Name - Please Print)	(Owner's Signature)		
(Street or P.O. Box)	(City)	(State)	(Zip Code)
(Owner's Name - Please Print)	(Owner's Signature)		
(Street or P.O. Box)	(City)	(State)	(Zip Code)
(Owner's Name - Please Print)	(Owner's Signature)		
(Street or P.O. Box)	(City)	(State)	(Zip Code)
(Owner's Name - Please Print)	(Owner's Signature)		
(Street or P.O. Box)	(City)	(State)	(Zip Code)

**INSTRUCTIONS**

1. This certification of waiver from payment of maintenance fees is made under the regulations at 43 CFR 3833 and 3850.
2. This waiver **must** be filed in advance of the assessment year for which a waiver is sought, but in no event be filed later than the August 31st preceding the assessment year for which the waiver is sought.
3. You **must** still record your affidavit of assessment work for claims listed and/or Notices of Intention to Hold for any sites listed with the BLM by each December 30th, and the local recording office under State law, as in the past.
4. A \$5.00 service charge (recording fee) is required for all sites listed, otherwise a separate notice of intent to hold **must** be filed by December 30.
5. This waiver **must** be filed in the BLM State Office where the mining claims are recorded.
6. If the claims and sites are located in more than one State, a separate waiver form **must** be filed in each State in which they are held. The total number of claims and sites listed on separate waiver forms cannot exceed ten.
7. All claim names and Bureau of Land Management (BLM) serial numbers **must** be listed for all mining claims and sites for which a waiver is sought.
8. All owners and their addresses **must** be listed.
9. This waiver form **must** be signed by all of the owners or their designated agent. If an agent is designated, a statement appointing the agent, signed by all of the owners, **must** be submitted with this certification, if a designation of agent is not currently on file with the BLM State office where your claims and sites are recorded.
10. Mining claims and sites held by a husband and wife, **either jointly or individually**, or their children under the age of discretion, shall be counted towards the 10 claim limit. Mining claims and sites held in co-ownership, or by an association of locators, by a partnership, or by a corporation shall be counted towards the 10 claim limit for claimants that have an interest in these entities.
11. Failure to pay the maintenance fee or meet the requirements for waiver from payment of the maintenance fee by any August 31st deadline for the following assessment year shall cause the mining claims and sites to be declared null and void.

**NOTICE/BURDEN HOURS STATEMENT**

The Privacy Act of 1974 and the regulation in 43 CFR 2.48(d) provide that you be furnished the following information in connection with the information required by this certification of exemption from rental fees form.

**AUTHORITY:** 30 U.S.C. 28-28k; 43 U.S.C. 1201, 1740, and 1744; 43 CFR 3833 and 3850.

**PRINCIPLE PURPOSE:** This information is to be used to verify that the owner(s) of a mining claim has complied with the Act of August 10, 1993 (107 Stat. 312), and is entitled to perform assessment work in lieu of paying the maintenance fee for the mining claims listed on this form.

**ROUTINE USE:** (1) Adjudication of the claimant(s) certification of waiver from paying the maintenance fee otherwise required by the Act of August 10, 1993 (107 Stat. 312). (2) Disclosure may be made to appropriate Federal agencies when location is made within the agency's geographic area of responsibility. (3) Information from the record and/or the record will be transferred to the appropriate Federal, State, or local agency, or a member of the public in response to a specific request for pertinent information. (4) Information may also be provided to the Department of Justice or in a proceeding before a court or adjudicative body; or to Federal, State, local or foreign agencies when needed for enforcement of civil or criminal codes or applicable regulations concerning title rights upon the public land.

**EFFECT OF NOT PROVIDING INFORMATION:** Disclosure of this information is required by the Act of August 10, 1993 (107 Stat. 312) and 43 CFR 3833 for those owner(s) wishing to take the small miners waiver allowed under 43 CFR 3833 and 3850. Failure to supply the information required in this form to support the owner(s) certification of waiver from payment of the otherwise required maintenance fees will result in the waiver being disallowed and the mining claims declared null and void by the Bureau of Land Management (BLM).

The Paperwork Reduction Act of 1980 (44 U.S.C. 3501, et seq.) requires us to tell you that:

This information is being collected to allow the BLM to determine if you qualify for a waiver from the payment of \$100 per mining claim maintenance fee established by the Act of August 10, 1993 (107 Stat. 312) and the implementing regulations at 43 CFR 3833 and 3850. A response to this request is required in accordance with the statute (107 Stat. 312) to retain your benefit.

Public reporting burden for this form is estimated to average 8 minutes per response, including time to review instructions, gathering and maintaining data, and completing and reviewing the form. Direct comments regarding this burden estimate, or any other aspect of this form, to the Department of the Interior, Bureau of Land Management, Information Collection Clearance Officer (DW-101) Denver Federal Center, Building 40, P.O. Box 25047, Denver, CO 80225-0047 and the Office of Management and Budget, Paperwork Reduction Project (1004-0114), Washington, D.C. 20503.

BLM would like you to know that you do not have to respond to this, or any other, Federal agency-sponsored information collection unless it displays a currently valid OMB control number.

*FOR OFFICIAL USE ONLY*

Return Document to:

For BLM Use Only

AZ-3850-1 (July 1992)

Roger Decker  
30 West First Street  
Mesa, AZ 85201

348623
mm
3 @ \$5 = \$15.00

Telephone # (801) 596-1752

CHECK ONE

AFFIDAVIT OF PERFORMANCE OF ANNUAL WORK

Also fill in ITEMS 1 through 9 and the reverse side of this document.

NOTICE OF INTENTION TO HOLD

I intend to hold the claim(s) /site(s) listed on the reverse side of this document for the calendar year 19\_\_\_. Also fill in ITEMS 1 through 4 and ITEM 9.

NOTICES OF INTENTION TO HOLD ARE FOR MILL SITES AND TUNNEL SITES OR FOR MINING CLAIMS WHEN ASSESSMENT WORK HAS NOT BEEN DONE, REGARDLESS OF WHETHER THE ANNUAL ASSESSMENT HAS BEEN SUSPENDED, DEFERRED, OR NOT YET ACCRUED. THE FILING OF A NOTICE OF INTENTION TO HOLD SHALL NOT RELIEVE THE OWNER OF COMPLYING WITH FEDERAL AND STATE LAWS PERTAINING TO THE PERFORMANCE OF ANNUAL ASSESSMENT WORK. NOTICES OF INTENTION TO HOLD FOR MILL SITES OR TUNNEL SITES NEED NOT BE COUNTY RECORDED. FOR MINING CLAIMS THE FORM FILED WITH BLM MUST BE IDENTICAL TO THE ONE THAT WAS OR WILL BE FILED WITH THE COUNTY.

Evidence of Annual Assessment Work or a Notice of Intention to Hold must be filed each calendar year following the calendar year in which the Claim/site was located.

ALL CLAIMS LISTED ON A SINGLE AFFIDAVIT MUST BE CONTIGUOUS.

1. State of Arizona, County of Maricopa ss:  
2. I, (Name) James Patrick Lewis  
3. Reside at (Address) 1815 W Independence #C  
Salt Lake City, County Salt Lake County, State Utah Zip 84116

being duly sworn, deposes and says that he/she is a citizen of the United States, more than eighteen years of age, that all of the facts set forth in this affidavit/notice, subject to the provisions and penalties of 18 USC 1001 pertaining to the filing of false, fictitious, or fraudulent statements with the United States, are true and correct according to the best of my knowledge, information and belief.

4. Owner's Name and Address (If not shown in items 1-3 above) CHECK HERE IF THIS IS A CHANGE OF ADDRESS   
same as above

5. That I am personally acquainted with the mining claim(s). The work and improvements were made by and at the expense of the owner(s) of said claim(s). Said contiguous group of claims, listed on the reverse side of this document, are situated in the Goldfield Mining District, Maricopa County, Arizona

6. That between the dates starting at 12 o'clock noon on September 1, 19 98 and ending at 12 o'clock noon on September 1, 19 99 at least \$ 600.00 dollars worth of work and improvements were done and performed upon said claim(s) or upon one or more of a contiguous group of claims for the benefit of all, or wholly or partly outside of a contiguous group of claims for the benefit of all, not including the location work.

7. That the following persons were employed to perform the work and improvements described herein: Tim McDaniel's

8. That the work and improvements performed were: prospecting, mill construction, road improvements and general mining

9. Dated 8/20/99, Signature James Lewis  
SUBSCRIBED AND SWORN TO before me, a Notary Public, this 20<sup>th</sup> day of August, 19 99  
by James P. Lewis  
Notary Public Angie Mitchell  
MY COMMISSION EXPIRES 12-1-1999



Notary Public  
ANGIE MITCHELL  
University of Utah  
404 Park Building  
Salt Lake City, Utah 84112  
My Commission Expires  
December 1, 1999  
State of Utah

This form is for the purpose of complying with the laws of the United States Department of the Interior, Bureau of Land Management and the State of Arizona pertaining to assessment work and/or a notice of intention to hold. 30 USC 28, 43 CFR 3833.2, ARS 27-208. Subject to Paperwork Reduction Act and Privacy Act statements available at the BLM AZ State Office. The form is not copyrighted. It may be reproduced without restriction.

RECEIVED  
BLM AZ STATE OFFICE

VERIFIED ENTERED INTO COMPUTER

TK 1-5-00 83 11/12/99

If the claims/sites have consecutive BLM #'s and are in the same Township, Range and Section(s) they may be listed as follows:

SAMPLE 1-10      A MC 19640-49      Dkt/Pg # 1025/1-10 (or)      4N      20W 36  
 RECORDING # 9106173-82

CLAIM/SITE NAME	SERIAL NUMBER	Dkt/Pg or Recording # of ORIGINAL LOCATION NOTICE!	TWN SHP	RNG	SEC(S)
1. Shoestring # 2	A MC 348623	97-0838589	2N	9E	30
2. Trace Amegoes # 1	A MC 348624	97-0838590	2N	9E	30
3. Trace Amegoes # 2	A MC 348625	97-0838591	2N	9E	30
4.	A MC				
5.	A MC				
6.	A MC				
7.	A MC				
8.	A MC				
9.	A MC				
10.	A MC				
11.	A MC				
12.	A MC				
13.	A MC				
14.	A MC				
15.	A MC				
16.	A MC				
17.	A MC				
18.	A MC				
19.	A MC				
20.	A MC				
21.	A MC				
22.	A MC				
23.	A MC				
24.	A MC				
25.	A MC				
26.	A MC				
27.	A MC				
28.	A MC				
29.	A MC				
30.	A MC				

**FILE WITH: BUREAU OF LAND MANAGEMENT, 222 NORTH CENTRAL AVENUE, PHOENIX, AZ 85004-2203 and the respective county recorder, ON OR BEFORE DECEMBER 30th (NOT THE 31st), BLM REQUIRES A \$5.00 NONREFUNDABLE SERVICE CHARGE FOR EACH MINING CLAIM, MILL SITE OR TUNNEL SITE. ANNUAL FILLINGS THAT ARE NOT ACCOMPANIED BY PROPER SERVICE CHARGES WILL BE RETURNED WITHOUT FURTHER ACTION BY BLM.**



UNITED STATES  
DEPARTMENT OF THE INTERIOR  
BUREAU OF LAND MANAGEMENT

RECEIPT AND ACCOUNTING ADVICE

NO. 229686U  
08/25/99

07

CD/AZ

1 33 12

15.00

Subject: AFFIDAVITS OF ASSESSMENT WORK

Applicant: JAMES PATRICK LEWIS  
1815 W INDEPENDENCE #C  
SALT LAKE CITY UTAH 84116 CASH

Remitter:

Assignor:

LEASE MANAGEMENT DATA									
<input type="checkbox"/> NEW <input type="checkbox"/> UPDATE <input type="checkbox"/> PAYMENT									
ORIGINAL SERIAL NO.	ASG.	TYPE	ST.	CTY.	FUND SYMBOL			ACRES/UNITS	RATE
AMC 348623 ET AL	3)								
AMOUNT	ANV. DATE	EXP. DATE	BILL CYC.	S/C	DISTRICT	NEXT BILL	MISC. DATA	U of M	ACTUAL UNITS
ASSIGNMENT SERIAL NO.	ASG.	TYPE	ST.	CTY.	FUND SYMBOL			ACRES/UNITS	RATE
AMOUNT	ANV. DATE	EXP. DATE	BILL CYC.	S/C	DISTRICT	NEXT BILL	MISC. DATA	U of M	ACTUAL UNITS

APPLY REMITTANCE				Remarks:	
ACTION	FUND SYMBOL	CTY.	AMOUNT		
FILING FEE					
RENTAL					
UNEARNED					
REFUND					
TOTAL					
AMOUNT DUE					
BY: _____					DATE: _____

<input type="checkbox"/> Lease in Escrow? <input type="checkbox"/> KGS? <input type="checkbox"/> Auto Escalates? <input type="checkbox"/> Auto Renew?	Of Interest? Operating Rights? Operator Bond Filed?	FOR MMS USE ONLY	
		BILLEE	FOREST REFUGE
		NUMBER	
		OCS SECTION	
		CODE	

UNITED STATES  
DEPARTMENT OF THE INTERIOR  
BUREAU OF LAND MANAGEMENT

424

FORM APPROVED  
OMB NO. 1004-0114  
Expires: March 31, 1997

MAINTENANCE FEE PAYMENT WAIVER CERTIFICATION

This small miner waiver is filed to hold the claims/sites listed below for the assessment year beginning at noon on the first September 1 following the official filing of this form with BLM.

The undersigned owner(s) of the mining claims/sites listed below hereby certify under penalty of 18 U.S.C. 1001 and 43 U.S.C. 1212 that:

I/We control, or will control, ten or fewer mining claims/sites located and maintained on Federal land in the United States of America on the August 31 that is one day before the beginning of the assessment year indicated in line one above.

I/We have/will performed/performed assessment work upon the claims listed below for the current assessment year as of the August 31 indicated in line three above. This work meets the requirements of the General Mining Law of 1872, as amended; the Act of August 10, 1993; and the regulations at 43 CFR 3833 and 3850. Such work will be described on our affidavit of labor.

348623

The mining claims and sites for which the above waiver from payment of the maintenance fees is made are:

CLAIM NAME	BLM RECORDATION SERIAL NUMBER
1. Shoestring No. 2	AMC 348623
2. Trace Amegoes No 1	AMC 348624
3. Trace Amegoes No 2	AMC 348625
4.	
5.	
6.	
7.	
8.	
9.	
10.	

RECEIVED  
BLM AZ STATE OFFICE  
1998 AUG 27 P 1:08  
PHOENIX, ARIZONA

All owner(s) of the above mining claims and sites are filing for this waiver.

I/We understand and acknowledge that pursuant to 43 U.S.C. 1212 and 18 U.S.C. 1001, the filing of a false, fictitious, or fraudulent document with the Bureau of Land Management may result in a fine of up to \$10,000, a prison term not to exceed five years, or both.

James P. Lewis  
(Owner's Name - Please Print)  
1815 W. Independence Blvd  
(Street or P.O. Box)

James Lewis  
(Owner's Signature)  
Salt Lake City      Ut      84116  
(City)      (State)      (Zip Code)

(Owner's Name - Please Print)  
(Street or P.O. Box)

(Owner's Signature)  
(City)      (State)      (Zip Code)

(Owner's Name - Please Print)  
(Street or P.O. Box)

(Owner's Signature)  
(City)      (State)      (Zip Code)

(Owner's Name - Please Print)  
(Street or P.O. Box)

(Owner's Signature)  
(City)      (State)      (Zip Code)

ENTERED IN COMPUTER

NM 9/2/98 (City)

VERIFIED

SEP 8 1998 (State) (Zip Code)

\_\_\_\_\_  
(Owner's Name - Please Print)

\_\_\_\_\_  
(Street or P.O. Box)

\_\_\_\_\_  
(Owner's Name - Please Print)

\_\_\_\_\_  
(Street or P.O. Box)

\_\_\_\_\_  
(Owner's Name - Please Print)

\_\_\_\_\_  
(Street or P.O. Box)

\_\_\_\_\_  
(Owner's Name - Please Print)

\_\_\_\_\_  
(Street or P.O. Box)

\_\_\_\_\_  
(Owner's Signature)

\_\_\_\_\_  
(City) (State) (Zip Code)

\_\_\_\_\_  
(Owner's Signature)

\_\_\_\_\_  
(City) (State) (Zip Code)

\_\_\_\_\_  
(Owner's Signature)

\_\_\_\_\_  
(City) (State) (Zip Code)

\_\_\_\_\_  
(Owner's Signature)

\_\_\_\_\_  
(City) (State) (Zip Code)

**INSTRUCTIONS**

1. This certification of waiver from payment of maintenance fees is made under the provisions of the Act of August 10, 1993 (107 Stat. 312 [1993]), and §1744 of Title 43 and §28-28k of Title 30 of the United States Code; and the regulations thereunder (43 CFR 3833 and 3850).
2. This waiver must be filed in advance of the assessment year for which a waiver is sought, but in no event be filed later than the August 31st preceding the assessment year for which the waiver is sought.
3. You must still record your affidavit of assessment work for claims listed and/or Notices of Intention to Hold for any sites listed with the BLM by each December 30th, and the local recording office under State law, as in the past.
4. This waiver must be filed in the BLM State Office where the mining claims are recorded.
5. If the claims and sites are located in more than one State, a separate waiver form must be filed in each State in which they are held. The total number of claims and sites listed on separate waiver forms cannot exceed ten.
6. All claim names and Bureau of Land Management (BLM) serial numbers must be listed for all mining claims and sites for which a waiver is sought.

7. All owners and their addresses must be listed.
8. This waiver form must be signed by all of the owners or their designated agent. If an agent is designated, a statement appointing the agent, must be submitted with this certification, if a designation of agent is not currently on file with the BLM State office where your claims and sites are recorded.
9. Mining claims and sites held by a husband and wife, either jointly or individually, or their children under the age of discretion, shall be counted towards the 10 claim limit. Mining claims and sites held in co-ownership, or by an association of locators, by a partnership, or by a corporation shall be counted towards the 10 claim limit for claimants that have an interest in these entities.
10. Failure to pay the maintenance fee or meet the requirements for waiver from payment of the maintenance fee by any August 31st deadline for the following assessment year shall cause the mining claims and sites to be declared null and void.

**NOTICE**

The Privacy Act of 1974 and the regulation in 43 CFR 2.48(d) provide that you be furnished the following information in connection with the information required by this certification of exemption from rental fees form.

**AUTHORITY:** 30 U.S.C. 28-28e; 43 U.S.C. 1201, 1740, and 1744; and the Act of August 10, 1993 (107 Stat. 312); 43 CFR 3833 and 3850.

**PRINCIPLE PURPOSE:** This information is to be used to verify that the owner(s) of a mining claim has complied with the Act of August 10, 1993 (107 Stat. 312), and is entitled to perform assessment work in lieu of paying the maintenance fee for the mining claims listed on this form.

**ROUTINE USE:** (1) Adjudication of the claimant(s) certification of waiver from paying the maintenance fee otherwise required by the Act of August 10, 1993 (107 Stat. 312). (2) Disclosure may be made to appropriate Federal agencies when location is made within the agency's geographic area of responsibility. (3) Information from the record and/or the record will be transferred to the appropriate Federal, State, or local agency, or a member of the public in response to a specific request for pertinent information. (4) Information may also be provided to the

Department of Justice or in a proceeding before a court or adjudicative body; or to Federal, State, local or foreign agencies when needed for enforcement of civil or criminal codes or applicable regulations concerning title rights upon the public land.

**EFFECT OF NOT PROVIDING INFORMATION:** Disclosure of this information is required by the Act of August 10, 1993 (107 Stat. 312) and 43 CFR 3833 for those owner(s) wishing to take the small miners waiver allowed under 43 CFR 3833 and 3850. Failure to supply the information required in this form to support the owner(s) certification of waiver from payment of the otherwise required maintenance fees will result in the waiver being disallowed and the mining claims declared null and void by the Bureau of Land Management (BLM).

The Paperwork Reduction Act of 1980 (44 U.S.C. 3501, et seq.) requires us to tell you that:

This information is being collected to allow the BLM to determine if you qualify for a waiver from the payment of \$100 per mining claim maintenance fee established by the Act of August 10, 1993 (107 Stat. 312) and the implementing regulations at 43 CFR 3833 and 3850. A response to this request is required in accordance with the statute (107 Stat. 312) to retain your benefit.

**BURDEN HOURS STATEMENT**

Public reporting burden for this form is estimated to average 5 minutes per response, including time to review instructions, gathering and maintaining data, and completing and reviewing the form. Direct comments regarding this burden estimate, or any other aspect of this form, to the Department of the Interior, Bureau of Land Management, Information Collection Clearance Officer (871), 1849 C Street, N.W., Washington, D.C. 20240; and the Office of Management and Budget, Paperwork Reduction Project (1004-0114), Washington, D.C. 20503.

**FOR OFFICIAL USE ONLY**

348623

Return Document to:  
ROGER DECKER  
30 W. FIRST ST.  
MESA, AZ 85201

For BLM Use Only

AZ-3850-1 (July 1992)

3 Claims
5.00
\$15.00 Total
CC

Telephone # (602) 461-5300

**AFFIDAVIT OF PERFORMANCE OF ANNUAL WORK**  
 Also fill in ITEMS 1 through 9 and the reverse side of this document.

**CHECK ONE**

**NOTICE OF INTENTION TO HOLD**

I intend to hold the claim(s) /site(s) listed on the reverse side of this document for the calendar year 19\_\_\_. Also fill in ITEMS 1 through 4 and ITEM 9.

NOTICES OF INTENTION TO HOLD ARE FOR MILL SITES AND TUNNEL SITES OR FOR MINING CLAIMS WHEN ASSESSMENT WORK HAS NOT BEEN DONE, REGARDLESS OF WHETHER THE ANNUAL ASSESSMENT HAS BEEN SUSPENDED, DEFERRED, OR NOT YET ACCRUED. THE FILING OF A NOTICE OF INTENTION TO HOLD SHALL NOT RELIEVE THE OWNER OF COMPLYING WITH FEDERAL AND STATE LAWS PERTAINING TO THE PERFORMANCE OF ANNUAL ASSESSMENT WORK. NOTICES OF INTENTION TO HOLD FOR MILL SITES OR TUNNEL SITES NEED NOT BE COUNTY RECORDED. FOR MINING CLAIMS THE FORM FILED WITH BLM MUST BE IDENTICAL TO THE ONE THAT WAS OR WILL BE FILED WITH THE COUNTY.

Evidence of Annual Assessment Work or a Notice of Intention to Hold must be filed each calendar year following the calendar year in which the Claim/site was located.  
ALL CLAIMS LISTED ON A SINGLE AFFIDAVIT MUST BE CONTIGUOUS.

1. State of Arizona, County of Maricopa ss:  
 2. I, (Name) James P. Lewis  
 3. Reside at (Address) 1815 W. Independence Blvd  
 City Salt Lake City, County Salt Lake County, State Ut, Zip 84116

being duly sworn, deposes and says that he/she is a citizen of the United States, more than eighteen years of age, that all of the facts set forth in this affidavit/notice, subject to the provisions and penalties of 18 USC 1001 pertaining to the filing of false, fictitious, or fraudulent statements with the United States, are true and correct according to the best of my knowledge, information and belief.

4. Owner's Name and Address (If not shown in items 1-3 above) CHECK HERE IF THIS IS A CHANGE OF ADDRESS   
Same

5. That I am personally acquainted with the mining claim(s). The work and improvements were made by and at the expense of the owner(s) of said claim(s). Said contiguous group of claims, listed on the reverse side of this document, are situated in the Goldfield Mining District, Maricopa County, Arizona

6. That between the dates starting at 12 o'clock noon on September 1, 19 97 and ending at 12 o'clock noon on September 1, 19 98 at least \$ 400.00 dollars worth of work and improvements were done and performed upon said claim(s) or upon one or more of a contiguous group of claims for the benefit of all, or wholly or partly outside of a contiguous group of claims for the benefit of all, not including the location work.

7. That the following persons were employed to perform the work and improvements described herein: Tim Mc Daniels

8. That the work and improvements performed were: GENERAL MINING, PROSPECTING, ROAD IMPROVEMENTS, MILL CONSTRUCTION

9. Dated 8/24/98, Signature James P. Lewis  
SUBSCRIBED AND SWORN TO before me, a Notary Public, this 24 day of August 19 98  
by James P. Lewis

Notary Public Jill Candrian  
 MY COMMISSION EXPIRES 12/31/2001  
 NOTARY PUBLIC  
 JILL CANDRIAN  
 13450 Highland Dr., Ste. 201  
 Salt Lake City, Utah 84106  
 My Commission Expires

This form is for the purpose of complying with the laws of the United States Department of the Interior, Bureau of Land Management and the State of Arizona pertaining to assessment work and/or a notice of intention to hold. 30 USC 28, 43 CFR 3833.2, ARS 27-208. Subject to Paperwork Reduction Act and Privacy Act statements available at the BLM AZ State Office. The form is not copyrighted. It may be reproduced without restriction.

For BLM Use Only  
 PHOENIX ARIZONA  
 1998 AUG 27 P 1:08  
 BLM AZ STATE OFFICE  
 RECEIVED

**ENTERED IN COMPUTER**  
Jim 9/2/98  
**VERIFIED**

If the claims/sites have consecutive BLM #'s and are in the same Township, Range and Section(s) they may be listed as follows:

SAMPLE 1-10      A MC 19640-49      Dkt/Pg # 1025/1-10 (or)      4N      20W      36  
 RECORDING # 9106173-82

CLAIM/SITE NAME	SERIAL NUMBER	Dkt/Pg or Recording # of ORIGINAL LOCATION NOTICE#	TWN SHP	RNG	SEC(S)
1. Shoestring No 2	A MC 348623	97-0838589	2N	9E	30
2. Traco Amegors No 1	A MC 348624	97-0838590	2N	9E	30
3. Traco Amegors No 2	A MC 348625	97-0838591	2N	9E	30
4.	A MC				
5.	A MC				
6.	A MC				
7.	A MC				
8.	A MC				
9.	A MC				
10.	A MC				
11.	A MC				
12.	A MC				
13.	A MC				
14.	A MC				
15.	A MC				
16.	A MC				
17.	A MC				
18.	A MC				
19.	A MC				
20.	A MC				
21.	A MC				
22.	A MC				
23.	A MC				
24.	A MC				
25.	A MC				
26.	A MC				
27.	A MC				
28.	A MC				
29.	A MC				
30.	A MC				

FILE WITH: Bureau of Land Management, 3707 North 7th Street, P. O. Box 16563, Phoenix, Arizona 85011 and the respective county recorder, ON OR BEFORE DECEMBER 30th (NOT THE 31st). BLM REQUIRES A \$5.00 NONREFUNDABLE SERVICE CHARGE FOR EACH MINING CLAIM, MILL SITE OR TUNNEL SITE. ANNUAL FILINGS THAT ARE NOT ACCOMPANIED BY PROPER SERVICE CHARGES WILL BE RETURNED WITHOUT FURTHER ACTION BY BLM.

UNITED STATES  
DEPARTMENT OF THE INTERIOR  
BUREAU OF LAND MANAGEMENT

RECEIPT AND ACCOUNTING ADVICE

NO. 2389760 04

TC/AZ

08/27/98

Subject: AFFIDAVITS OF ASSESSMENT WORK - 3

1 87 12

15.00

Applicant:  
  
ROGER DECKER  
30 W FIRST ST  
MESA AZ 85201

Remitter: CASH  
602 461-5300

Assignor:

LEASE MANAGEMENT DATA									
<input type="checkbox"/> NEW <input type="checkbox"/> UPDATE <input type="checkbox"/> PAYMENT									
ORIGINAL SERIAL NO.	ASG.	TYPE	ST.	CTY.	FUND SYMBOL			ACRES/UNITS	RATE
AMC 348623-348625									
AMOUNT	ANV. DATE	EXP. DATE	BILL CYC.	S/C	DISTRICT	NEXT BILL	MISC. DATA	U of M	ACTUAL UNITS
ASSIGNMENT SERIAL NO.	ASG.	TYPE	ST.	CTY.	FUND SYMBOL			ACRES/UNITS	RATE
AMOUNT	ANV. DATE	EXP. DATE	BILL CYC.	S/C	DISTRICT	NEXT BILL	MISC. DATA	U of M	ACTUAL UNITS

APPLY REMITTANCE				Remarks:
ACTION	FUND SYMBOL	CTY.	AMOUNT	
FILING FEE				
RENTAL				
UNEARNED				
REFUND				
TOTAL				
AMOUNT DUE				

BY:

DATE:

Lease in Escrow?  
 KGS?  
 Auto Escalates?  
 Auto Renew?

Of Interest?  
 Operating Rights?  
 Operator  
 Bond Filed?

FOR MMS USE ONLY

BILLEE		FOREST REFUGE
NUMBER		
OCS SECTION		
CODE		

United States Department of the Interior  
BUREAU OF LAND MANAGEMENT  
ARIZONA STATE OFFICE  
222 North Central Avenue  
Phoenix, Arizona 85004-0003

In Reply Refer To:  
3800 (952.3)

MAR 31 1998

The attached document is provided to identify the A MC number assigned to your claim(s).

All future correspondence from this office will be sent only to the party identified as the "LEAD OWNER," unless otherwise instructed. If you have any questions, please call (602) 417-9518.

**NOTICE!!**

**These documents have been scanned!**

**Do not place un-scanned documents beneath this notice!**

**Do not remove this notice from this file!**

GPO Jacket No. 560-102  
Print Order 61540  
Rise Business Services, LLC  
Job=AZ15 7/3/2019



Box Number= AZ15146



Claim Begin-End: AMC348623-AMC348625

**5 Miscellaneous**



AZ15146-6

AMC348328-AMC349049



**NO  
DOCUMENTS  
FOUND**

NO DOCUMENTS FOUND  
NO DOCUMENTS FOUND

**NOTICE!!**

**These documents have been scanned!**

**Do not place un-scanned documents beneath this notice!**

**Do not remove this notice from this file!**

GPO Jacket No. 560-102  
Print Order 61540  
Rise Business Services, LLC  
Job=AZ15 7/3/2019



Box Number= AZ15146



Claim Begin-End: AMC348623-AMC348625

**6 Location Notices-Amendments and Supporting Documents**



AZ15146-6

AMC348328-AMC349049

MINING CLAIM STATUS REPORT

*1284/24  
3/13/97*

Lead Serial No. A MC 348623 THROUGH A MC 348625

No. of Lode Claims 3

STATUS CHECKED BY KC MPTH  
Enter Action Code 669

No. of Placer Claims \_\_\_\_\_

No. of Association Placer \_\_\_\_\_  
(Not Enough Locators Send Form Ltr.)

MTP CHECKED yes  
(Reduced Size Copy Enclosed)

No. of Mill Sites \_\_\_\_\_

ORCA GEO CHECKED yes  
(Copy Enclosed)

No. of Tunnel Sites \_\_\_\_\_

Timely Filed  YES  NO

WILDERNESS (WA) AREA CHECKED yes

Service Charge Correct  YES  NO  
(This is Curable)

WHICH WA N/A

Location Fee Correct  YES  NO

Maintenance Fee Correct  YES  NO

Amount Paid \$ 405.<sup>00</sup>

Shortage \$ \_\_\_\_\_ Overage \$ \_\_\_\_\_

Over-the-Counter yes Mail \_\_\_\_\_

Township(s) 2N

Range(s) 9E

Section(s) 30

GENERAL JURISDICTION OF: BLM  (or) WHICH NATIONAL FOREST Tonto

Enter Code 880 On Split Estate Land (Show Type of Patent - SX, PX, SRHE etc)

Enter Code 267 For Stockraising Homestead When Proper Notice Has Been Filed

STATUS.

CLAIMS PARTIALLY VOID: Private Minerals \_\_\_\_\_ Withdrawn \_\_\_\_\_ Other \_\_\_\_\_

N/A

CLAIMS VOID: Private Minerals \_\_\_\_\_ Withdrawn \_\_\_\_\_ Other \_\_\_\_\_

N/A

ADD: DATE RECEIVED, ACTION CODE 482, IN REMARKS: 1995, 1996, 1997, 1998

SPECIAL INSTRUCTIONS FOR DATA INPUT: \_\_\_\_\_

COMMENTS PLC 4172

When recorded, mail to:

Name: JAMES P. LEWIS  
Address: 1002 Willow Dr  
Apt # 38  
City/State/Zip Code: Chapel Hill,  
North Carolina 27514

Space above this line for Recorder's use

### NOTICE OF MINING CLAIM

RECEIVED  
B.L.M.  
ARIZONA STATE OFFICE  
NOV 28 10 31 AM '97

- 1. TYPE OF NOTICE:  Location  Amendment  Relocation
- 2. TYPE OF CLAIM:  Placer  Lode  Millsite  Tunnelsite

3. The name and address of the Locator is  
 Name: JAMES P. LEWIS  
 Address: 1002 Willow Dr. Apt 38  
 City/State/Zip Code: CHAPEL HILL, NORTH CAROLINA 27514

4. The name of the claim is Shoestring No. 2

5. The date of the location is September 1, 1997

6. The claim is 1500 feet long and 600 feet wide. The distance from the location monument to each end of the claim is 1400 feet in a SOUTH direction and 100 feet in a NORTH direction.

7. The general course of the claim is from the NORTH to the SOUTH

8. The location of the claim is in Section 30, Township 2N, Range 9E

G4SRB7M Base and Meridian,  
GOLDFIELD Mining District, MARICOPA County,  
State of ARIZONA

9. If amending or relocating, the previous claim name was \_\_\_\_\_ recorded in Docket(Book) \_\_\_\_\_ page(s) \_\_\_\_\_ Mining District, \_\_\_\_\_ County, State of \_\_\_\_\_

10. The location of the claim with reference to a natural object or permanent monument is THE NORTHWEST CORNER IS 600 feet in a northly direction to GOVERNMENT WELLS

Dated: September 1, 1997  
WITNESS: Ralph W. Lewis Jr.  
James Lewis Signature  
1002 Willow Dr Apt 38 Address  
Chapel Hill, North Carolina City/State/Zip  
27514

AR 948623

**MAP OF MINING CLAIM LOCATIONS**

- The name of the claim is Shoestring No. 2;
- The NORTHWEST corner of the claim is 600 feet in a North direction to a survey monument or permanent natural object described as Government Wells;
- The type of location monument is Post;  
The type of corner end monuments are Post;
- The bearing and distance between the corners of the claim are beginning at the South east corner of the claim, 1500 feet in a North direction to the Northeast corner, then 600 feet in a West direction to the Northwest corner, then 1500 feet in a South direction to the Southwest corner, then 600 feet in a East direction to the point of beginning.

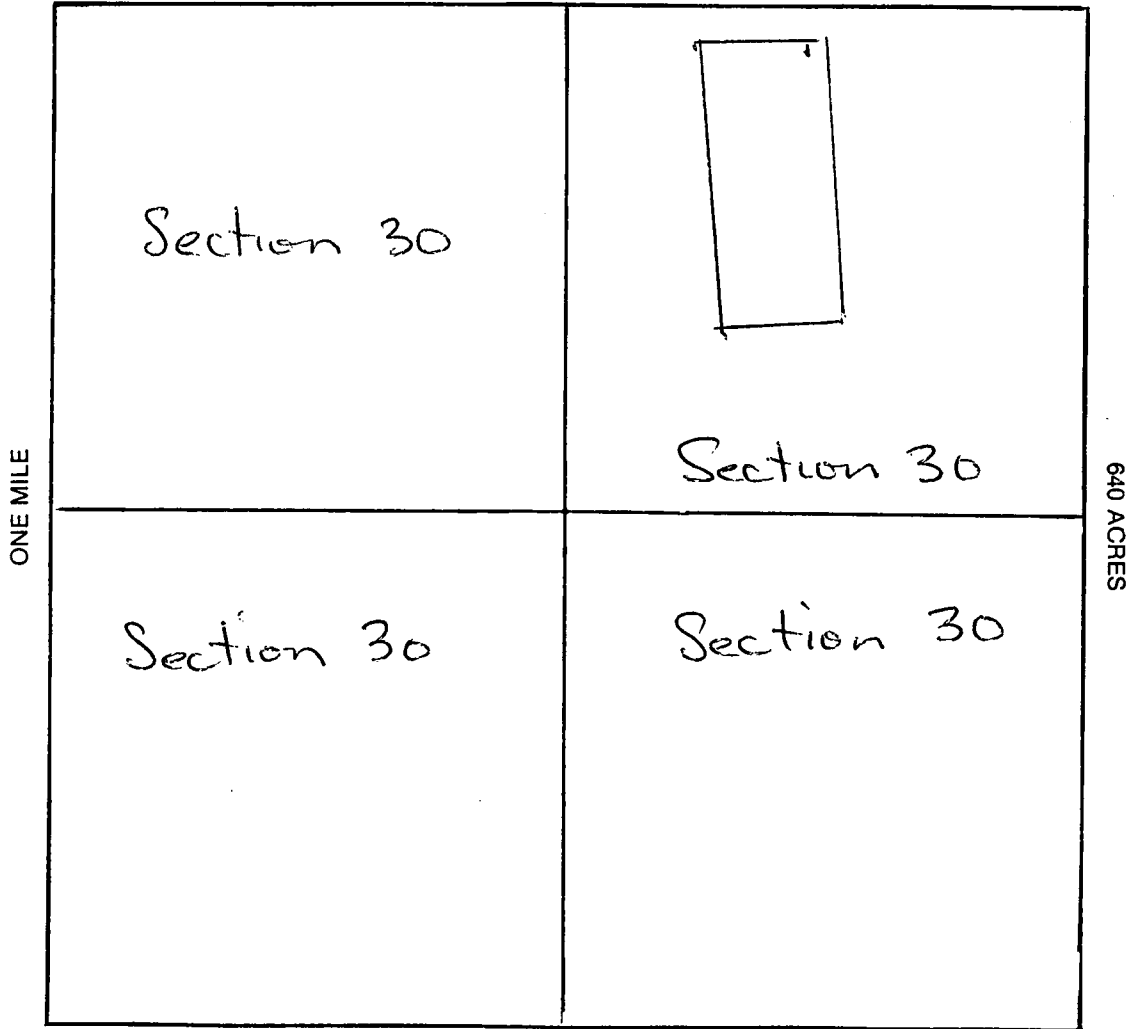
**MAP**

One inch = One thousand feet

North Arrow



ONE MILE



Section 30 Range 9E Township 2N

GTSRB4M Base and Meridian.

Dated: September 1, 1997 James [Signature] Signature

When recorded, mail to:

Name: JAMES P. LEWIS

Address: 1002 Willow Dr  
Apt # 38

City/State/Zip Code: Chapel Hill,  
North Carolina 27514

Space above this line for Recorder's use

### NOTICE OF MINING CLAIM

RECEIVED  
B.L.M.  
ARIZONA STATE OFFICE  
NOV 28 10 31 AM '97

- 1. TYPE OF NOTICE:  Location     Amendment     Relocation
- 2. TYPE OF CLAIM:     Placer     Lode     Millsite     Tunnelsite

3. The name and address of the Locator is  
 Name: JAMES P. LEWIS  
 Address: 1002 Willow Dr. Apt. # 38  
 City/State/Zip Code: Chapel Hill, North Carolina 27514

4. The name of the claim is TRACE AMEGOS No. 1

5. The date of the location is September 1, 1997

6. The claim is 1500 feet long and 600 feet wide. The distance from the location monument to each end of the claim is 400 feet in a South direction and 1100 feet in a North direction.

7. The general course of the claim is from the North to the South.

8. The location of the claim is in Section 30, Township 2N, Range 9E

G+SRBM Base and Meridian,  
Mining District, \_\_\_\_\_ County,  
State of \_\_\_\_\_

9. If amending or relocating, the previous claim name was \_\_\_\_\_ recorded in Docket(Book) \_\_\_\_\_ page(s) \_\_\_\_\_ Mining District, \_\_\_\_\_ County, State of \_\_\_\_\_

10. The location of the claim with reference to a natural object or permanent monument is The Northwest Corner is 2100 feet in a north direction to Government Well

Dated: Sept 1, 1997

WITNESS:  
Ralph D Lewis Jr

James Lewis  
Signature  
1002 Willow Dr Apt #38  
Address  
Chapel Hill North Carolina  
City/State/Zip  
27514

540576

# MAP OF MINING CLAIM LOCATION

1. The name of the claim is Trace Amegoes No. 1
2. The Northwest corner of the claim is 2100 feet in a Northly direction to a survey monument or permanent natural object described as Government Wells
3. The type of location monument is Post  
The type of corner end monuments are Post
4. The bearing and distance between the corners of the claim are beginning at the South east corner of the claim, 1500 feet in a North direction to the Northeast corner, then 600 feet in a West direction to the North west corner, then 1560 feet in a South direction to the South west corner, then 600 feet in a East direction to the point of beginning.

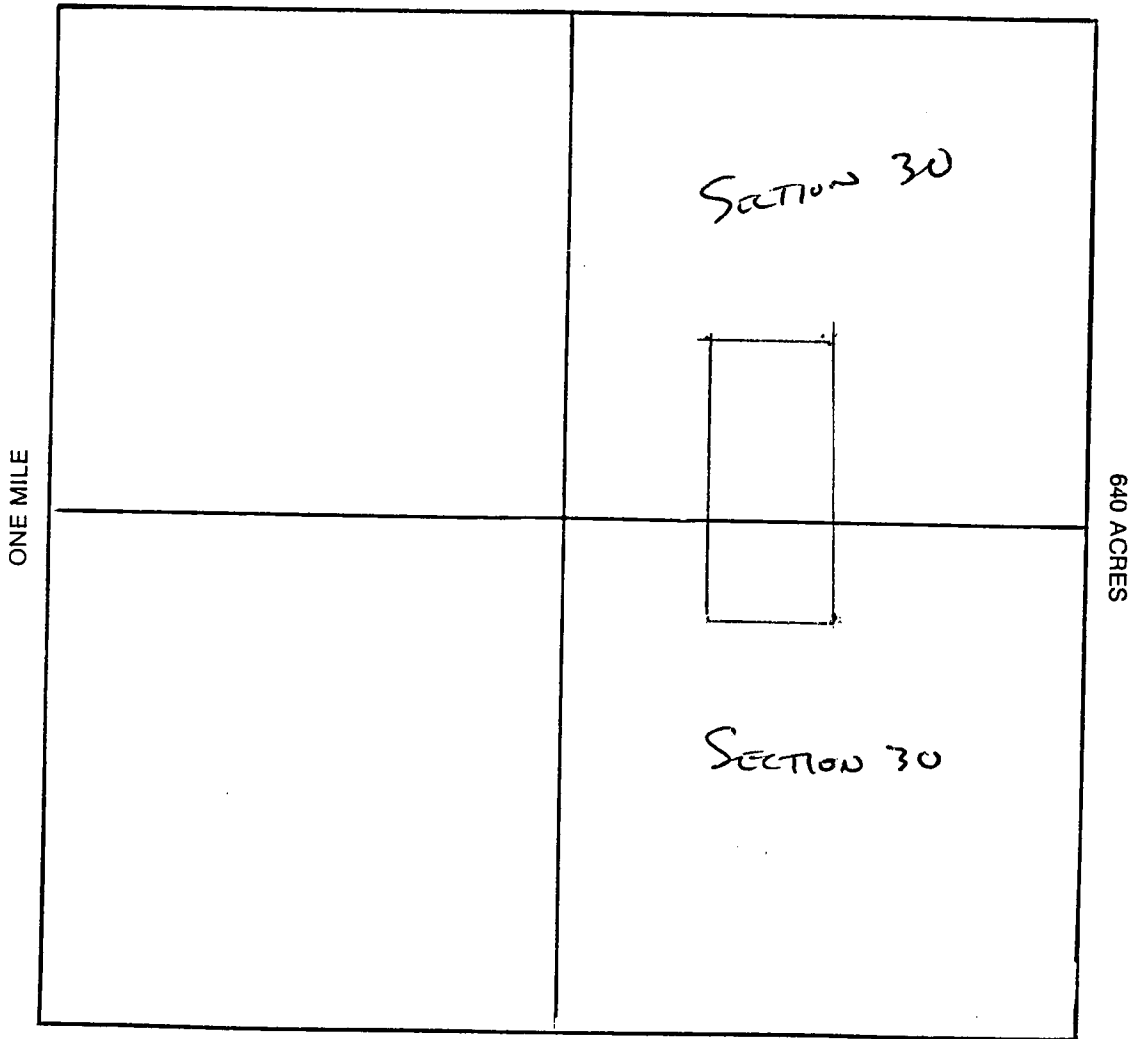
## MAP

One inch = One thousand feet

North Arrow



ONE MILE



Section 30 Range 9E Township 2N  
 Dated: September 1, 1997 James Jim Signature  
g+SRBTM Base and Meridian.

When recorded, mail to:

Name: JAMES P. Lewis

Address: 1002 Willow Dr.  
Apt #38

City/State/Zip Code: Chapel Hill,  
North Carolina 27514

Space above this line for Recorder's use

NOV 28 10 31 AM '97  
RECEIVED  
BLM.  
ARIZONA STATE OFFICE

### NOTICE OF MINING CLAIM

- 1. TYPE OF NOTICE:  Location  Amendment  Relocation
- 2. TYPE OF CLAIM:  Placer  Lode  Millsite  Tunnelsite

3. The name and address of the Locator is  
 Name: JAMES P. Lewis  
 Address: 1002 Willow Dr. Apt #38  
 City/State/Zip Code: Chapel Hill, North Carolina 27514

4. The name of the claim is Trace Amegoes No. 2

5. The date of the location is September 1, 1997

6. The claim is 1500 feet long and 600 feet wide. The distance from the location monument to each end of the claim is 100 feet in a Southern direction and 1400 feet in a NORTHERN direction.

7. The general course of the claim is from the North to the South.

8. The location of the claim is in Section 30, Township 2N, Range 9E

G+SRB+M Base and Meridian,  
GOLD FIELD Mining District, MARICOPA County,  
State of ARIZONA.

9. If amending or relocating, the previous claim name was \_\_\_\_\_ recorded in Docket(Book) \_\_\_\_\_ page(s) \_\_\_\_\_ Mining District, \_\_\_\_\_ County, State of \_\_\_\_\_.

10. The location of the claim with reference to a natural object or permanent monument is THE NORTHWEST CORNER IS 3600 feet in a northerly direction to Government Wells.

Dated: September 1, 1997

WITNESS:  
[Signature]

James Lewis  
Signature  
1002 Willow Dr Apt #38  
Address  
Chapel Hill, North Carolina  
City/State/Zip  
27514



**= P OF MINING CLAIM LOCATION**

1. The name of the claim is TRACE AMEGOES No. 2
2. The NORTH WEST corner of the claim is 3600 feet in a NORTHLY direction to a survey monument or permanent natural object described as GOVERNMENT Wells
3. The type of location monument is POST  
The type of corner end monuments are POST
4. The bearing and distance between the corners of the claim are beginning at the Southeast corner of the claim, 1500 feet in a NORTH direction to the NORTH EAST corner, then 600 feet in a WEST direction to the NORTH WEST corner, then 1500 feet in a SOUTH direction to the SOUTH WEST corner, then 600 feet in a EAST direction to the point of beginning.

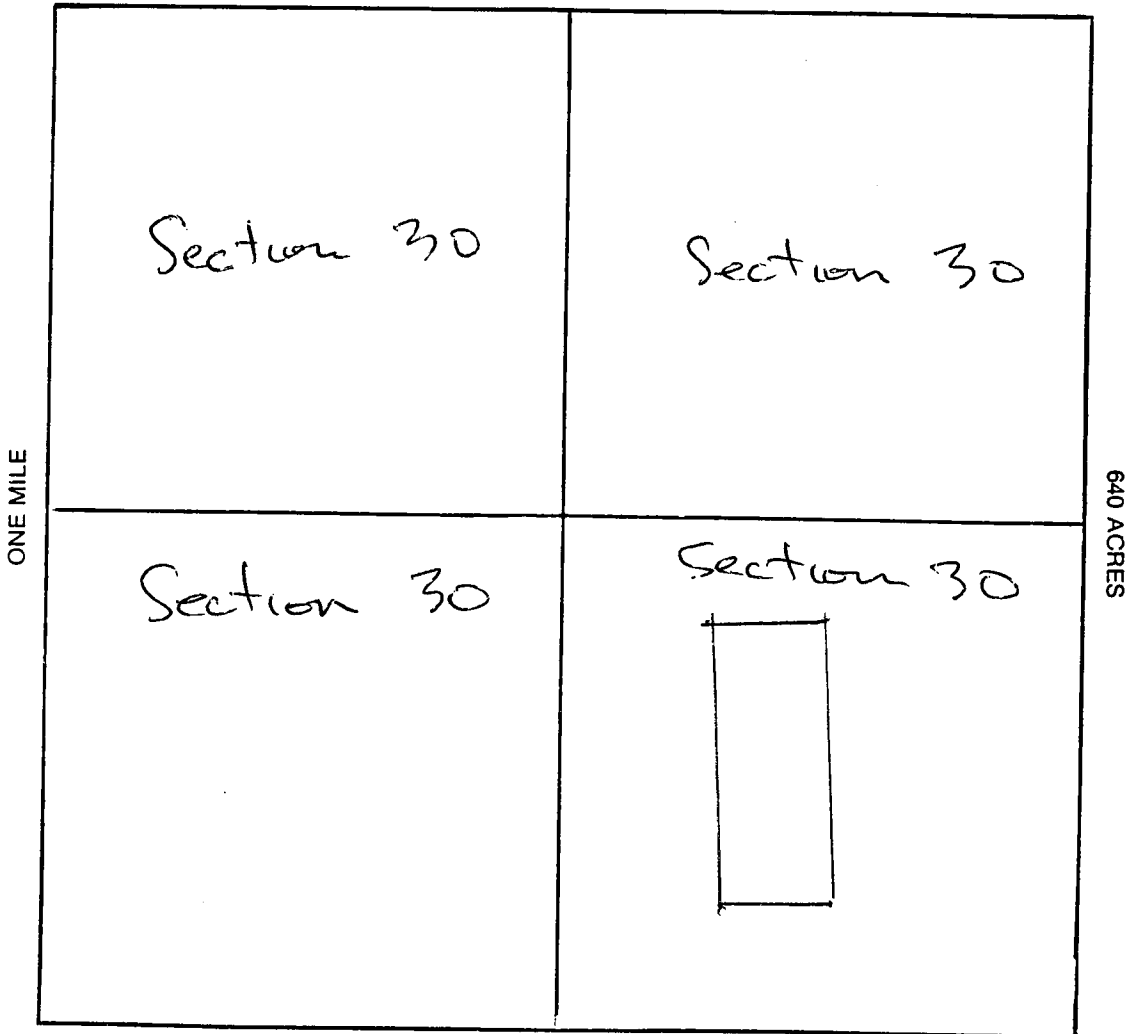
**MAP**

One inch = One thousand feet

North Arrow



ONE MILE



Section 30 Range 9E Township 2N  
Q+SRB+M Base and Meridian.  
 Dated: September 1, 1997 James Linn Signature

# UNSURVEYED TOWNSHIP 2 NORTH RANGE 9 EAST OF THE GILA AND SALT RIVER MERIDIAN, ARIZONA

MARICOPA COUNTY

STATUS OF PUBLIC DOMAIN  
LAND AND MINERAL TITLES

INDEX TO SEGREGATED TRACTS			
RESURVEY TRACT NO.	ORIGINAL SURVEY		
	T	R	SUBDIVISION

FOR ORDERS EFFECTING DISPOSAL OR USE OF UNIDENTIFIED LANDS WITHDRAWN FOR CLASSIFICATION, MINERALS, WATER AND/OR OTHER PUBLIC PURPOSES, REFER TO INDEX OF MISCELLANEOUS DOCUMENTS.

All Tp included in Wdl Tonto N.F. Proc 795 1/13/1908

All lands which when surveyed will be within legal subdivisions within 1/2 mile of Salt River included in WP Des 8 (AR-3) SO 2/9/1917

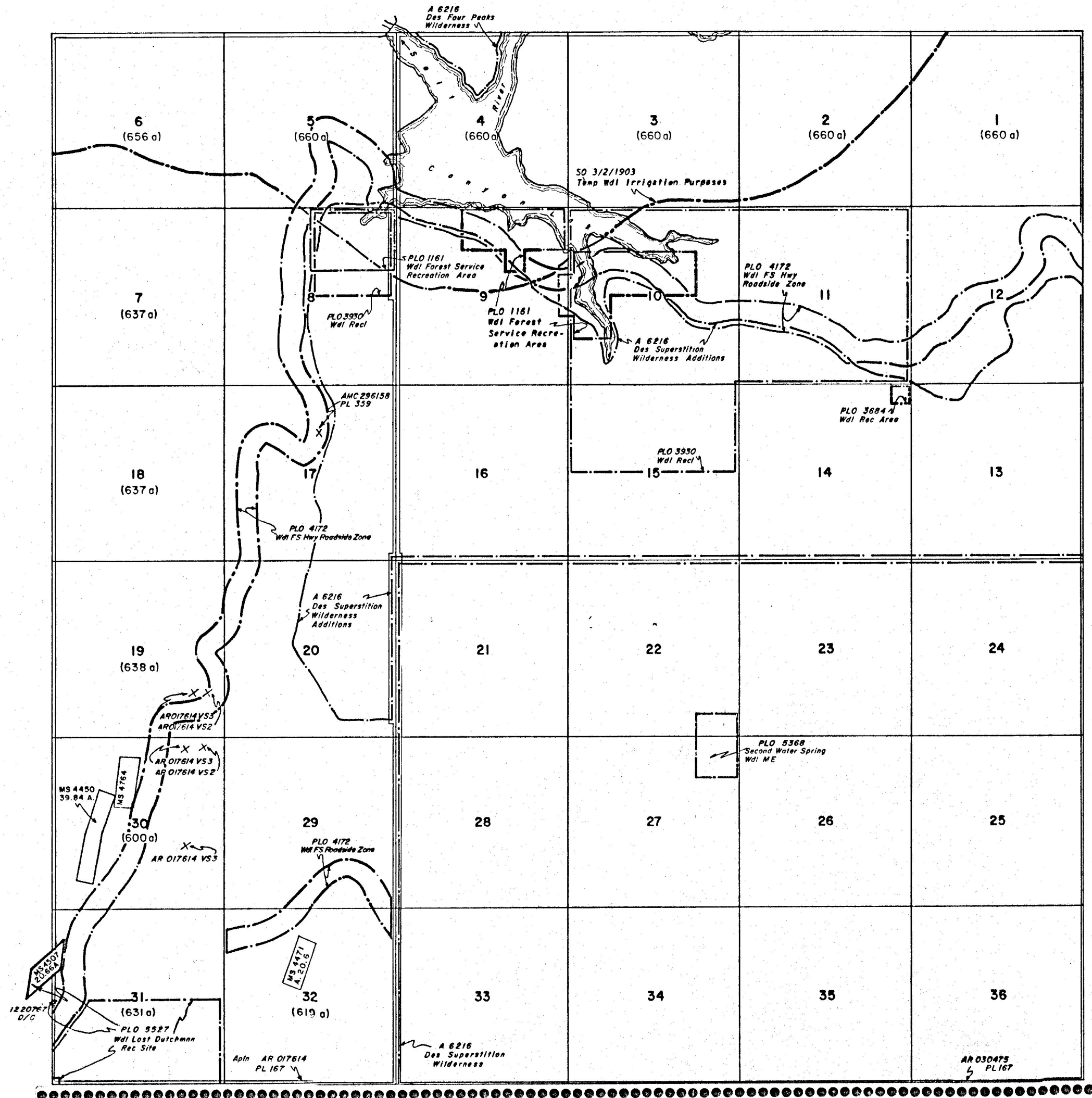
PROTRACTION DIAGRAM NO. 61

MDS 124 SW

DIST. NO. 2

Dec 3 7 48 AM '97

CURRENT TO	BY



SCALE  
10 20 30 40  
30 chains to the inch

**WARNING STATEMENT**  
This plat is the Bureau's Record of Title, and should be used only as a graphic display of the township survey data. Records hereon do not reflect title changes which may have been effected by lateral movements of rivers or other bodies of water. Refer to the cadastral surveys for official survey information.

T. 2N  
R. 9E

**UNITED STATES  
DEPARTMENT OF THE INTERIOR  
BUREAU OF LAND MANAGEMENT**

(Return Address)

State \_\_\_\_\_ Office \_\_\_\_\_

**OFFICIAL BUSINESS  
PENALTY FOR PRIVATE USE, \$300**

*AN EQUAL OPPORTUNITY EMPLOYER*

**BUREAU OF LAND MANAGEMENT  
DENVER FEDERAL CENTER  
BUILDING 50, SC-610  
P.O. BOX 25047  
DENVER, COLORADO 80225-0047**

**FINANCIAL DOCUMENTS  
ONLY**

- SC-613C = PRODUCTION SCHEDULING SECTION**
- SC-615 = GENERAL ACCOUNTING BRANCH**
- SC-616 = ADMINISTRATIVE AND CUSTOMER PAYMENTS BRANCH**

**SC-613C PRODUCTION SCHEDULING SECTION**

Deposit Tickets (SF-215) Including Supporting Documents,  
e.g., Form 1370-35, 1370-40, etc.

Progress Reports (Form 1681-6)

Payroll Change Forms (FB-315)

Automated Payroll Correction Letters (FB305PP1)

Automated Refunds (Form 1374-1)

Adjustments to Lease (Form 1370-11 & Form 1371-18)

Refund Data Sheet (Form 1374-1) Including

DFS (Form 1310-5) or CDS (Form 1370-35)

**SC-615 GENERAL ACCOUNTING BRANCH**

Collection Transmittals (Form 1370-8 only) - Enclosed

Debit Vouchers (SF-5515)

Fund Transfers Between Agencies (SF-1081 Collection Refunds)

OPAC

Fuel & Oil Issue Record (Form 1520-28)

Motor Vehicle Petroleum Issue Record -  
Reimbursable (GSA Form 1374-A)

Emergency Firefighter Payrolls

Stores Control Register (Form 1520-6)

Receiving Report for Stores (DI-102)

Report of Survey for Stores (DI-103)

Transfer of Property for Stores (DI-104)

Inventory of Property for Stores (DI-106)

Reimbursable Work Project Authorization (Form 1681-3)

Final Salary Clearance (Form 1340-2) - Enclosed

Balanced Standard Voucher (Temporary Form 1310-21)

Project Number Assignment Form (Temporary Form 1310-12)

**SC-616 ADMINISTRATIVE AND CUSTOMER PAYMENTS BRANCH**

Travel Advance Requests (SF-1038) - Enclosed

Travel Vouchers (SF-1012) - Enclosed

Travel Authorizations (DI-1020) - Enclosed

Reimbursement Vouchers (SF-1129 Imprest) - Enclosed

Final Salary Clearance (Form 1340-2) - Enclosed

All Payment Invoices:

Document Face Sheets for Obligations & Payments (1310-5)

Purchase Orders (Pink & Blue) (OF-347)

Purchase Orders (SF-44)

Advertising Orders (SF-1143)

District Contract Obligations

District Certificates for Contract Payments (1510-10)

Receiving Reports (OF-347)

T.R. Buff copies (SF-1169) Including

Documents Face Sheet (1310-5)

GSA FEDSTRIP Obligation Copies (SF-3146)

GSA Self Service Obligations (GSA-831)

Tort Claims (SF-1145)

Seed Test Results

Equipment Order Use Summary & Invoice (1510-18)

Fund Transfers Between Agencies (SF-1081 - Payments)

GEOGRAPHIC STATE: ARIZONA      MERIDIAN: 14      TOWNSHIP: 4-ON      RANGE: 9-OE

SEC	SUBDIVISION	NTR	X-REFERENCE	NUMBER/TYPER/DISPOSITION/ACRES	PROPRIETOR/INTEREST/RELATIONSHIP
1	POR W/IN 1MI OF SALT RIV	14	2-ON 7-OE	CASE: AZA 012958	BR REGIONAL OFFICE 100.00000% HOLDING AGENC
2	POR W/IN 1MI OF SALT RIV	14	2-ON 8-OE	TYPE: 231201 WDL-RECLAMATION	
3	POR W/IN 1MI OF SALT RIV	14	2-ON 10-OE	DISP: AUTHORIZED 03/02/03	
4	POR W/IN 1MI OF SALT RIV	14	3-ON 7-OE	ACRS: 63704.820	
5	POR W/IN 1MI OF SALT RIV	14	3-ON 8-OE		
6	POR W/IN 1MI OF SALT RIV	14	3-ON 9-OE		
8	POR W/IN 1MI OF SALT RIV	14	3-ON 10-OE		
9	POR W/IN 1MI OF SALT RIV	14	3-ON 11-OE		
10	POR W/IN 1MI OF SALT RIV				
11	POR W/IN 1MI OF SALT RIV				

*01	POR	14	1-ON 8-OE	CASE: AZA 013016	BR REGIONAL OFFICE 100.00000% HOLDING AGENC
*02	POR	14	2-ON 8-OE	TYPE: 231201 WDL-RECLAMATION	
*03	POR	14	2-ON 10-OE	DISP: AUTHORIZED 08/21/09	
*04	POR			ACRS: 01538.800	

- \*05 POR
- \*06 POR
- \*07 POR
- \*08 POR
- \*09 POR
- \*10 POR
- \*11 POR
- \*12 POR
- \*13 POR
- \*14 POR
- \*15 POR
- \*16 POR
- \*17 POR
- \*18 POR
- \*19 POR
- \*20 POR
- \*29 POR
- \*30 POR
- \*31 POR
- \*32 POR

1	3MI S OF SALT RIVER	14	2-ON 7-OE	CASE: AZA 013376	BR REGIONAL OFFICE 100.00000% HOLDING AGENC
		14	2-ON 8-OE	TYPE: 231270 WDL-RECLAMATION M1S	
		14	2-ON 10-OE	DISP: CLOSED 06/07/56	
		14	2-ON 11-OE	ACRS: 08074.030	
		14	3-ON 7-OE		
		14	3-ON 8-OE		
		14	3-ON 9-OE		
		14	3-ON 10-OE		
		14	3-ON 11-OE		
		14	3-ON 12-OE		
		14	4-ON 11-OE		
		14	4-ON 12-OE		

\* = REJECTED/SEGREGATED/ASSIGNED-OUT

CASE TYPE: ALL      DISPO: ALL

-----  
 GEOGRAPHIC STATE: ARIZONA                      MERIDIAN: 14    TOWNSHIP: 2-0N    RANGE: 9-0E  
 -----

SEC	SUBDIVISION	MIR	X	REFERENCE	NUMBER/TYPE/DISPOSITION/ACRES	PROPRIETOR/INTEREST/RELATIONSHIP
1	ALL	14	2-0N	10-0E	CASE: AZA 019104	GENTRY RES CORP 100.00000% APPLICANT
2	ALL	14	3-0N	9-0E	TYPE: 234400 MDL-FED ENERGY REG	
3	ALL	14	3-0N	10-0E	DISP: CLOSED 03/02/89	
4	ALL	14	4-0N	9-0E	ACRS: 00001.000	
5	ALL	14	4-0N	10-0E		
6	ALL					
7	ALL					
8	ALL					
9	ALL					
10	ALL					
11	ALL					
12	ALL					
13	ALL					
14	ALL					
15	ALL					
16	ALL					
17	ALL					
18	ALL					
19	ALL					
20	ALL					
21	ALL					
22	ALL					
23	ALL					
24	ALL					
23	NE				CASE: AZA 019313 TYPE: 387200 PROTESTS & CONTESTS DISP: CLOSED 03/29/85 ACRS: 00020.000	FS REGION 3 100.00000% ADMIN MGT ENT SEAMAN CAROL ANN 0.00000% ENTRYMAN
22	SWSW				CASE: AZA 019314 TYPE: 387200 PROTESTS & CONTESTS DISP: CLOSED 09/14/88 ACRS: 00020.000	FS REGION 3 100.00000% ADMIN MGT ENT GILLETTE BRUCE L 0.00000% ENTRYMAN KONEMANN PATRICIA S 0.00000% ENTRYMAN KONEMANN WARREN A 0.00000% ENTRYMAN
036	E2				CASE: AZA 020622 TYPE: 387200 PROTESTS & CONTESTS DISP: CLOSED 10/09/85 ACRS: 00020.000	FS REGION 3 100.00000% ADMIN MGT ENT GRAHAM CLIFFORD 0.00000% ENTRYMAN
12	S2				CASE: AZA 023451 TYPE: 392002 CONTEST-MULT USE CO DISP: CLOSED 10/13/88 ACRS: 00020.000	FS REGION 3 100.00000% CONTESTANT
13	N2					

GEOGRAPHIC STATE: ARIZONA MERIDIAN: 14 TOWNSHIP: 2-0N RANGE: 9-0E

SEC	SUBDIVISION	NTR X-REFERENCE	NUMBER/TYPER/DISPOSITION/ACRES	PROPRIETOR/INTEREST/RELATIONSHIP
19	PART		CASE: AZA 027565 TYPE: 380913 SURFACE MGT-NOTICE DISP: CLOSED 08/01/87 ACRS: 00007.000	LEWIS MINING 100.00000% CLAIMANT
30	PART			
31	PART			
30	PART		CASE: AZA 027576 TYPE: 380913 SURFACE MGT-NOTICE DISP: CLOSED 08/04/87 ACRS: 00001.000	INGLE CARROL 100.00000% CLAIMANT
10	ALL	14 3-0N 8-0E	CASE: AZAR 0031722 TYPE: 231201 WDL-RECLAMATION DISP: AUTHORIZED 02/02/66 ACRS: 02560.000	BR REGIONAL OFFICE 100.00000% HOLDING AGENC
11	ALL	14 6-0N 7-0E		
8	NE	14 5-0N 7-0E	CASE: AZAR 0032165 TYPE: 231201 WDL-RECLAMATION DISP: AUTHORIZED 02/02/66 ACRS: 00720.000	BR REGIONAL OFFICE 100.00000% HOLDING AGENC
15	N2	14 6-0N 7-0E		